FLOOD INSURANCE STUDY

NAVAJO COUNTY, ARIZONA

AND INCORPORATED AREAS

VOLUME 3 OF 3

Community Name	Community Number
NAVAJO COUNTY, UNINCORPORATED AREAS	040066
HOLBROOK, CITY OF	040067
PINETOP-LAKESIDE, TOWN OF	040127
SHOW LOW, CITY OF	040069
SNOWFLAKE, TOWN OF	040070
TAYLOR, TOWN OF	040071
WINSLOW, CITY OF	040072

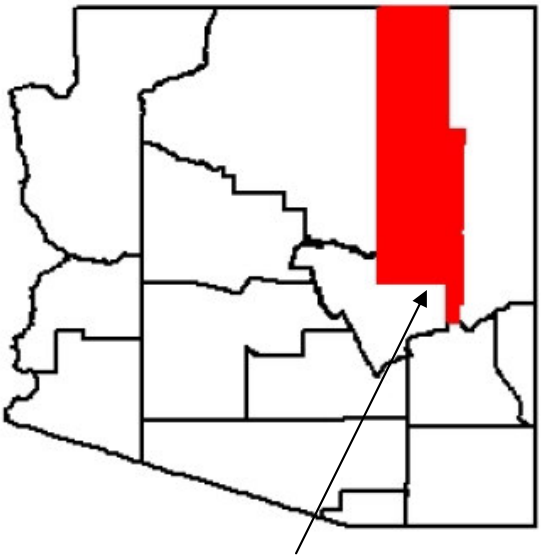

September 26, 2008

Federal Emergency Management Agency

FLOOD INSURANCE STUDY NUMBER
04017CV003A

NOTICE TO
FLOOD INSURANCE STUDY USERS

Communities participating in the National Flood Insurance Program have established repositories of flood hazard data for floodplain management and flood insurance purposes. This Flood Insurance Study (FIS) may not contain all data available within the repository. It is advisable to contact the community repository for any additional data.

Selected Flood Insurance Rate Map (FIRM) panels for the community contain information that was previously shown separately on the corresponding Flood Boundary and Floodway Map (FBFM) panels (e.g. floodways, cross sections). In addition, former flood hazard zone designations have been changed as follows:

Old Zone	New Zone
A1 through A30	AE
B	X (Shaded)
C	X (Unshaded)

Part or all of this FIS may be revised and republished at any time. In addition, part of this FIS may be revised by the Letter of Map Revision process, which does not involve republication or redistribution of the FIS. It is, therefore, the responsibility of the user to consult with community officials and to check the community repository to obtain the most current FIS components.

Initial Countywide FIS Effective Date: September 26, 2008

TABLE OF CONTENTS

Table of Contents - Volume 1

Page

1.0 INTRODUCTION 1
1.1 Purpose of Study 1
1.2 Authority and Acknowledgments 1
1.3 Coordination 4
2.0 AREA STUDIED 8
2.1 Scope of Study 8
2.2 Community Description 14
2.3 Principal Flood Problems 20
2.4 Flood Protection Measures 24
3.0 ENGINEERING METHODS 26
3.1 Hydrologic Analyses 26
3.2 Hydraulic Analyses 44
3.3 Vertical Datum 62
4.0 FLOODPLAIN MANAGEMENT APPLICATIONS 62
4.1 Floodplain Boundaries 63
4.2 Floodways 66
5.0 INSURANCE APPLICATION 68
6.0 FLOOD INSURANCE RATE MAP 69
7.0 OTHER STUDIES 71
8.0 LOCATION OF DATA 72
9.0 BIBLIOGRAPHY AND REFERENCES 72

Table of Contents

Volume 1 – continued

FIGURES

Page

Figure 1 - FLOODWAY SCHEMATIC 68

TABLES

Page

Table 1 - INITIAL AND FINAL CCO MEETINGS..... 8

Table 2 - FLOODING SOURCES STUDIED BY DETAILED METHODS..... 11

Table 3 - FLOODING SOURCES STUDIED BY APPROXIMATE MEHODS..... 12

Table 4 - SCOPE OF REVISION..... 13

Table 5 - LETTERS OF MAP CHANGE..... 13

Table 6 - SUMMARY OF PEAK DISCHARGES..... 35

Table 7 - MANNINGS "n" VALUES 53

Table 8 - STREAM CONVERSION FACTORS 57

Table 9 - LIST OF LEVEES REQUIRING FLOOD HAZARD REVISIONS..... 60

Table 10 - FLOODWAY DATA .....See Volume 2

Table 11 - COMMUNITY MAP HISTORY 70

Table of Contents - Volume 2

EXHIBITS

Exhibit 1 – Flood Profiles

Airport Wash	01P-02P
Billy Creek	03P-05P
Black Canyon Wash	06P-07P
Buckskin Wash	08P-10P
Cottonwood Wash	11P-18P
Cottonwood Wash Split Flow	19P
Fools Hollow Wash	20P-21P
Fools Hollow Wash East Branch	22P
Hog Wash	23P-34P
Hog Wash Tributary	35P-39P

Table of Contents - Volume 3

EXHIBITS - continued

Exhibit 1 – Flood Profiles - continued

Joseph City Wash	40P-41P
Linden Draw	42P-59P
Linden Draw Tributary	60P-66P
Little Colorado River at City of Holbrook	67P-73P
Little Colorado River at City of Winslow	74P-79P
Little Colorado River at Joseph City	80P-84P
Little Colorado River at River Road	85P-86P
Mesa Wash	87P
Mexican Lake Outlet	88P
Navajo Pines Wash	89P
Oklahoma Flat Draw	90P-92P
Patricks Wash	93P-94P
Pinedale Wash	95P
Porter Canyon Draw	96P
Railroad Grade Wash	97P-99P
Rocky Arroyo	100P
Ruby Wash	101P-104P
Show Low Creek	105P-111P
Silver Creek/Lower Silver Creek	112P-123P
Town Wash	124P
Upper Silver Creek	125P-127P
Walnut Gulch Creek	128P
Whipple Wash	129P-130P
Whiting Creek	131P

PUBLISHED SEPARATELY: Flood Insurance Rate Map Index
Flood Insurance Rate Map

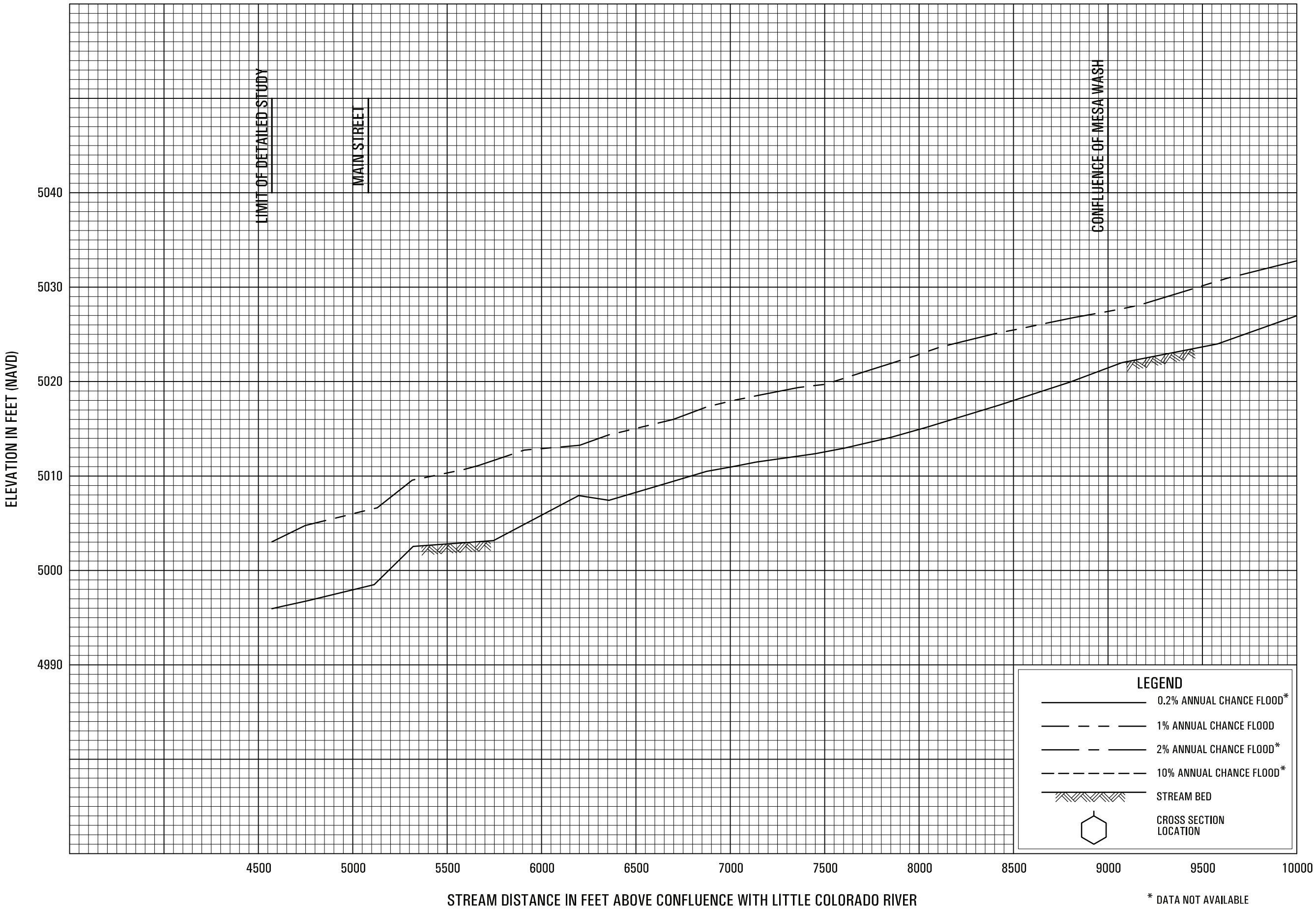

FLOOD PROFILES

JOESPH CITY WASH

FEDERAL EMERGENCY MANAGEMENT AGENCY

NAVAJO COUNTY, AZ

AND INCORPORATED AREAS

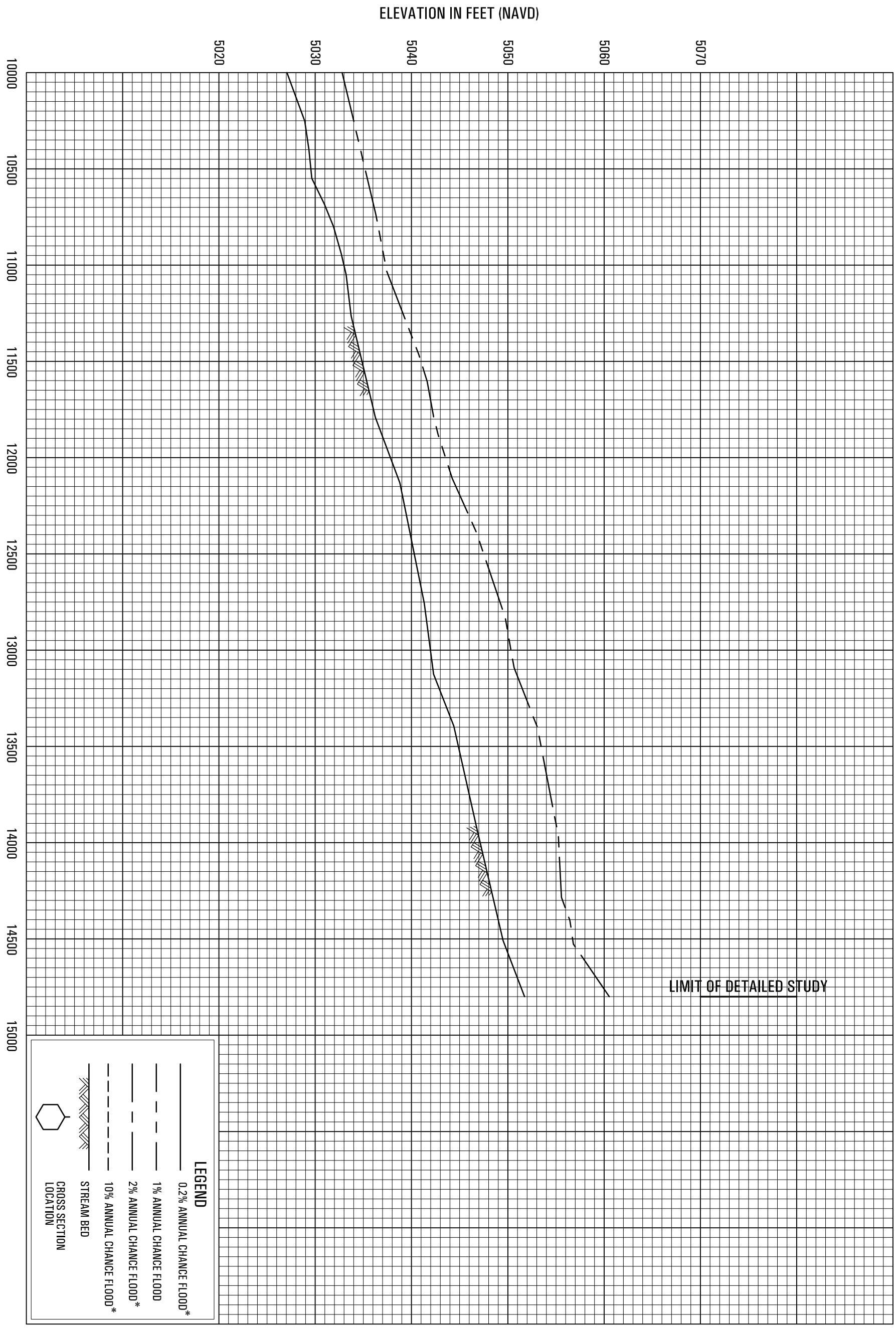

* DATA NOT AVAILABLE

41P

FEDERAL EMERGENCY MANAGEMENT AGENCY

NAVAJO COUNTY, AZ

AND INCORPORATED AREAS

FLOOD PROFILES

JOESPH CITY WASH

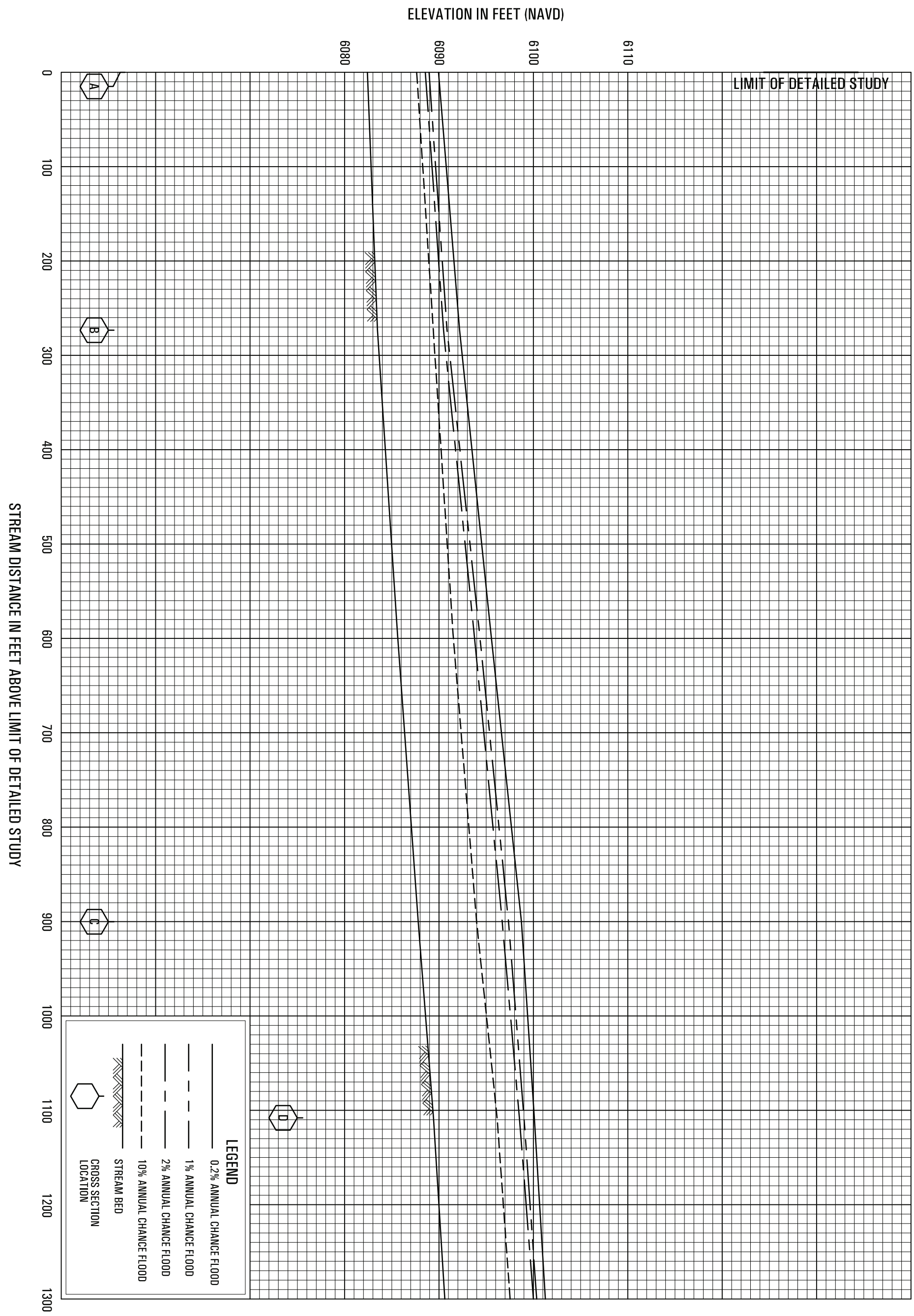

42P

FEDERAL EMERGENCY MANAGEMENT AGENCY

NAVAJO COUNTY, AZ

AND INCORPORATED AREAS

FLOOD PROFILES

LINDEN DRAW

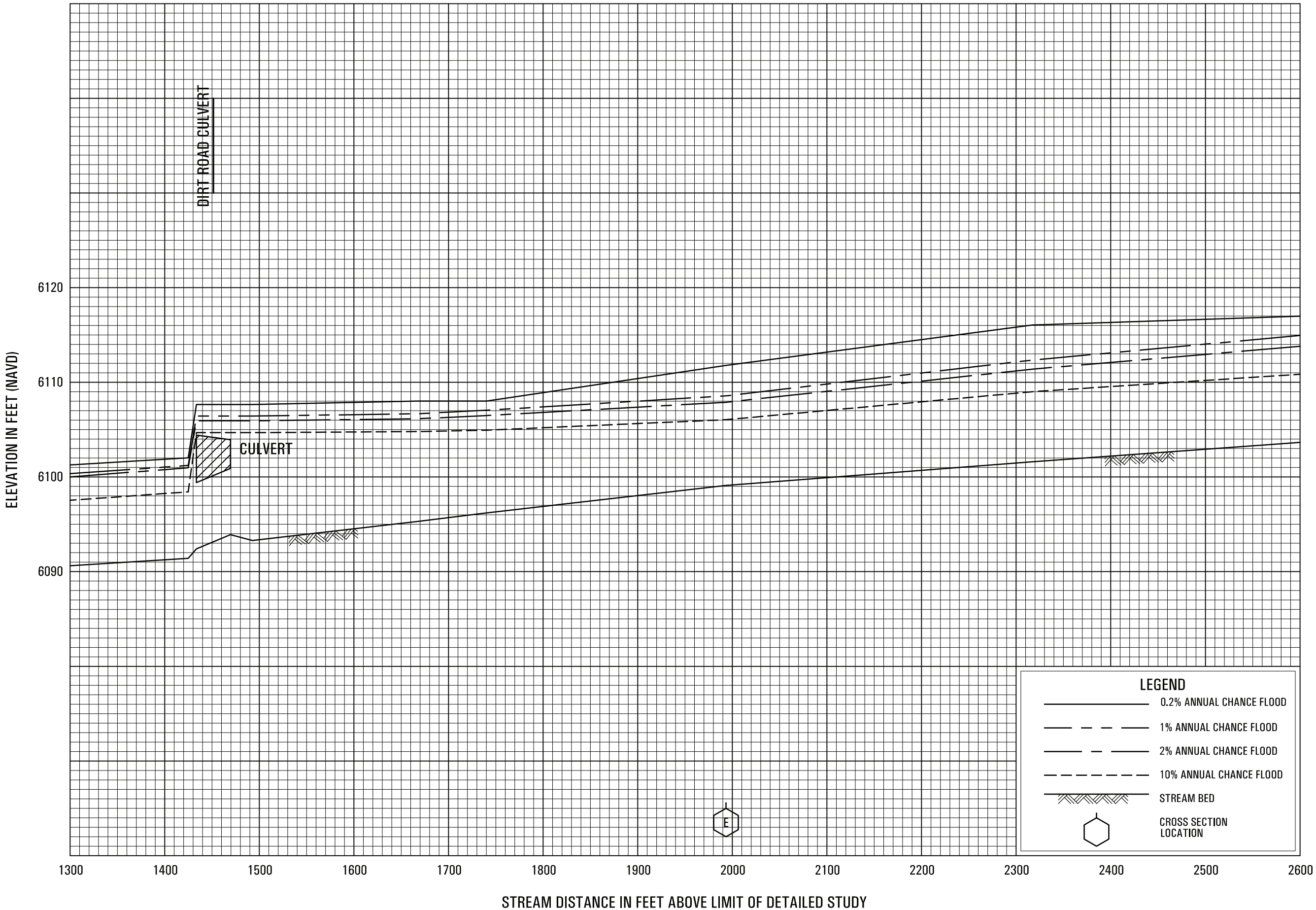

FLOOD PROFILES

LINDEN DRAW

FEDERAL EMERGENCY MANAGEMENT AGENCY

NAVAJO COUNTY, AZ

AND INCORPORATED AREAS

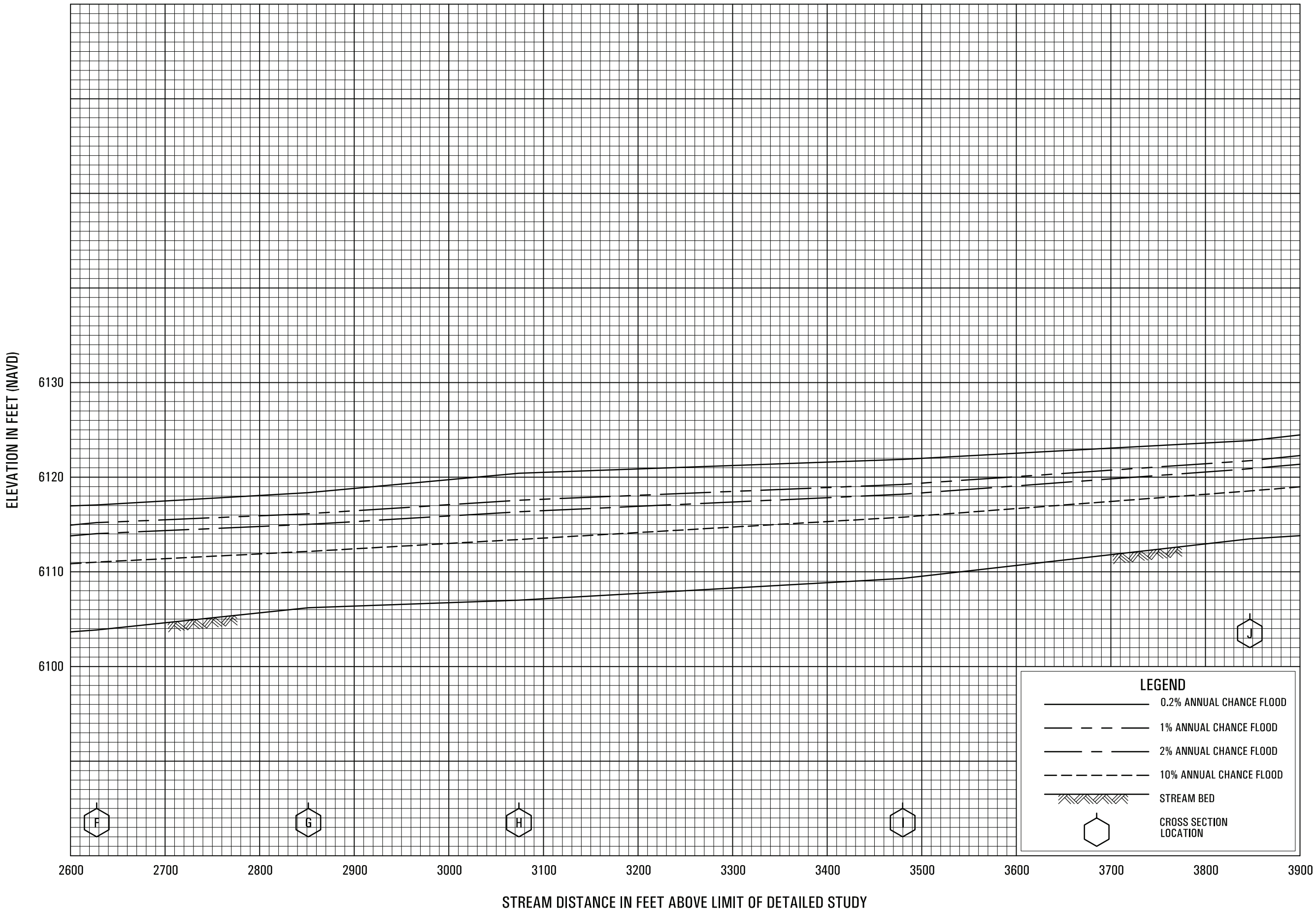

FLOOD PROFILES

LINDEN DRAW

FEDERAL EMERGENCY MANAGEMENT AGENCY

NAVAJO COUNTY, AZ

AND INCORPORATED AREAS

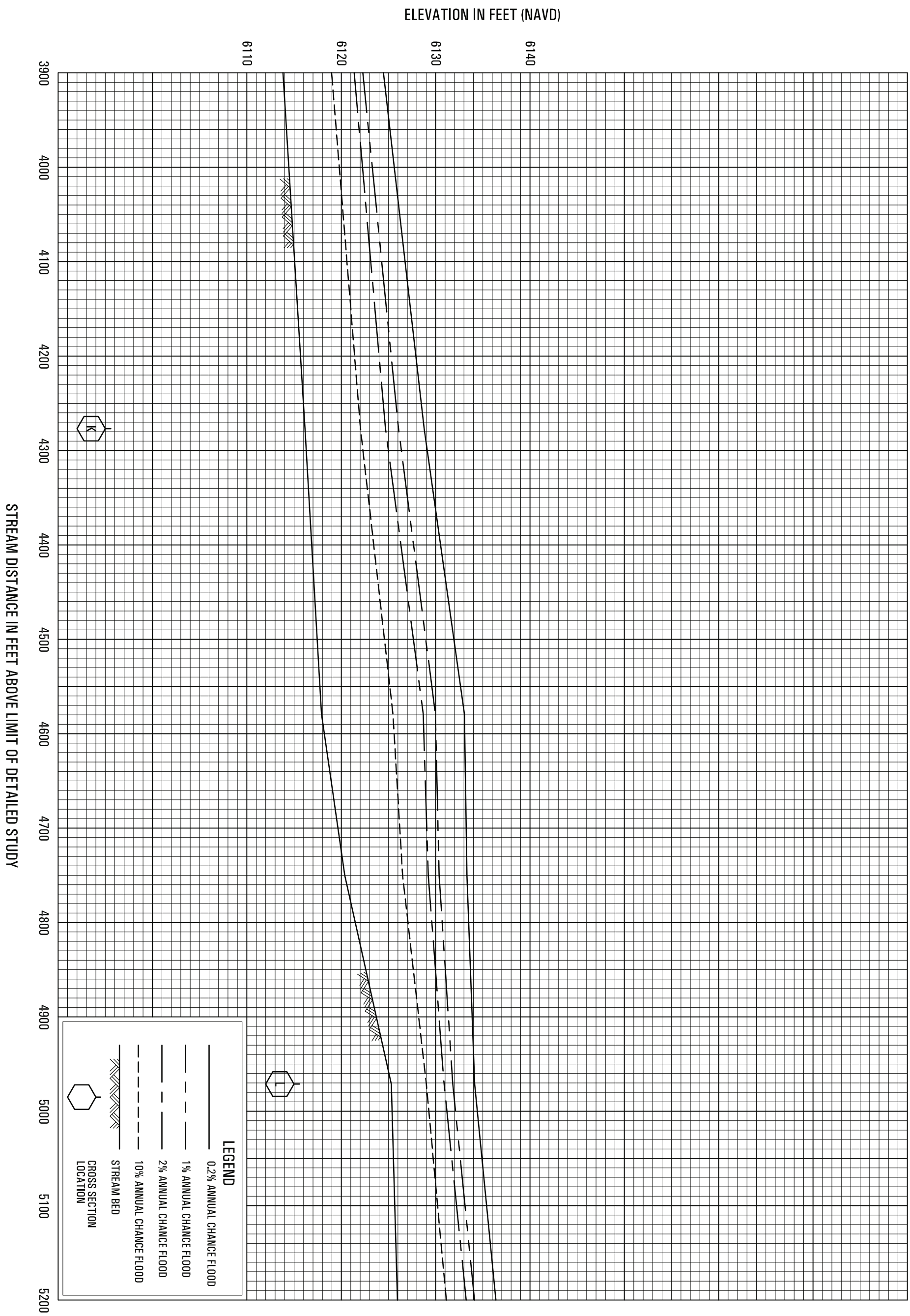

45P

FEDERAL EMERGENCY MANAGEMENT AGENCY

NAVAJO COUNTY, AZ

AND INCORPORATED AREAS

FLOOD PROFILES

LINDEN DRAW

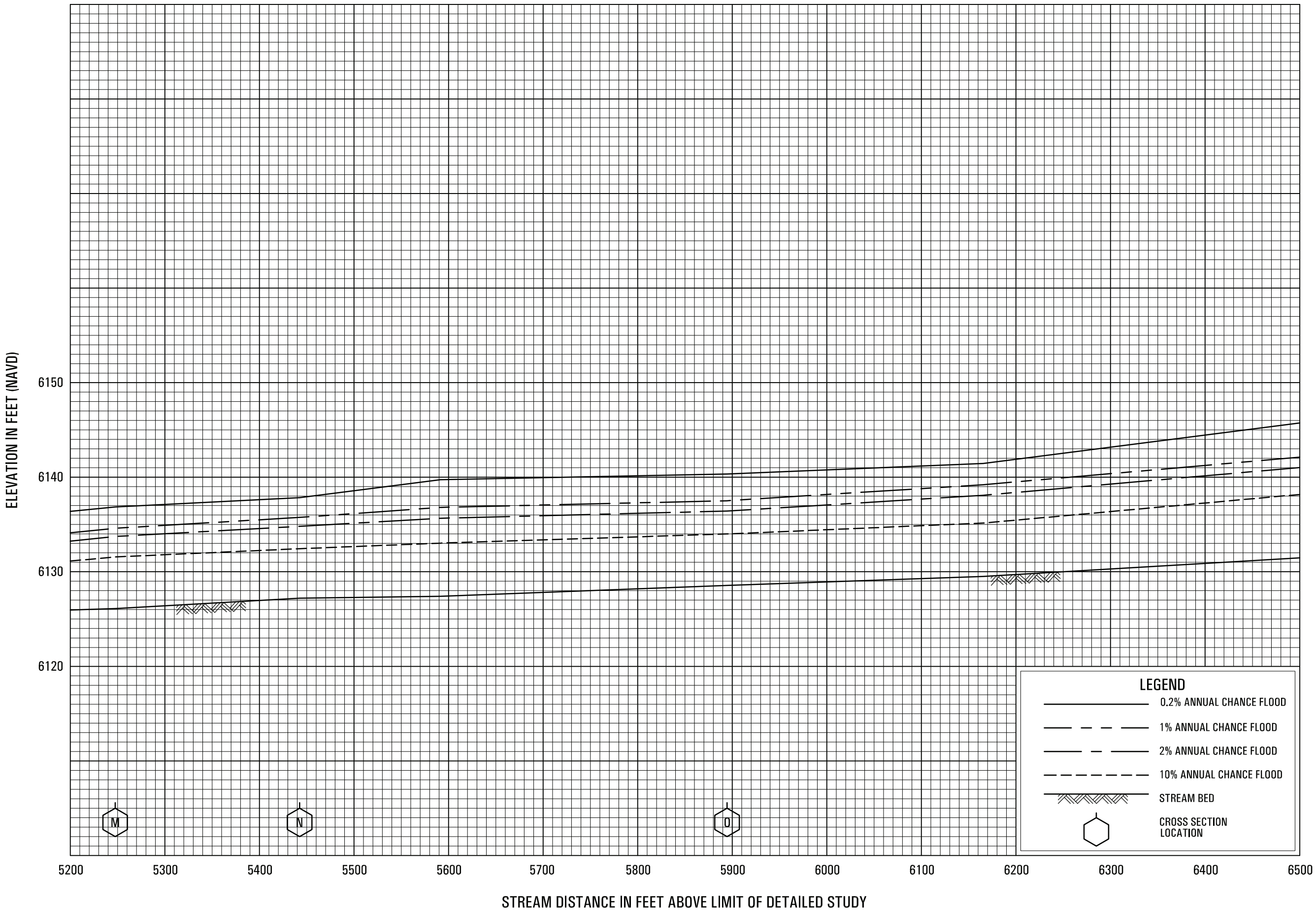

FLOOD PROFILES

LINDEN DRAW

FEDERAL EMERGENCY MANAGEMENT AGENCY

NAVAJO COUNTY, AZ

AND INCORPORATED AREAS

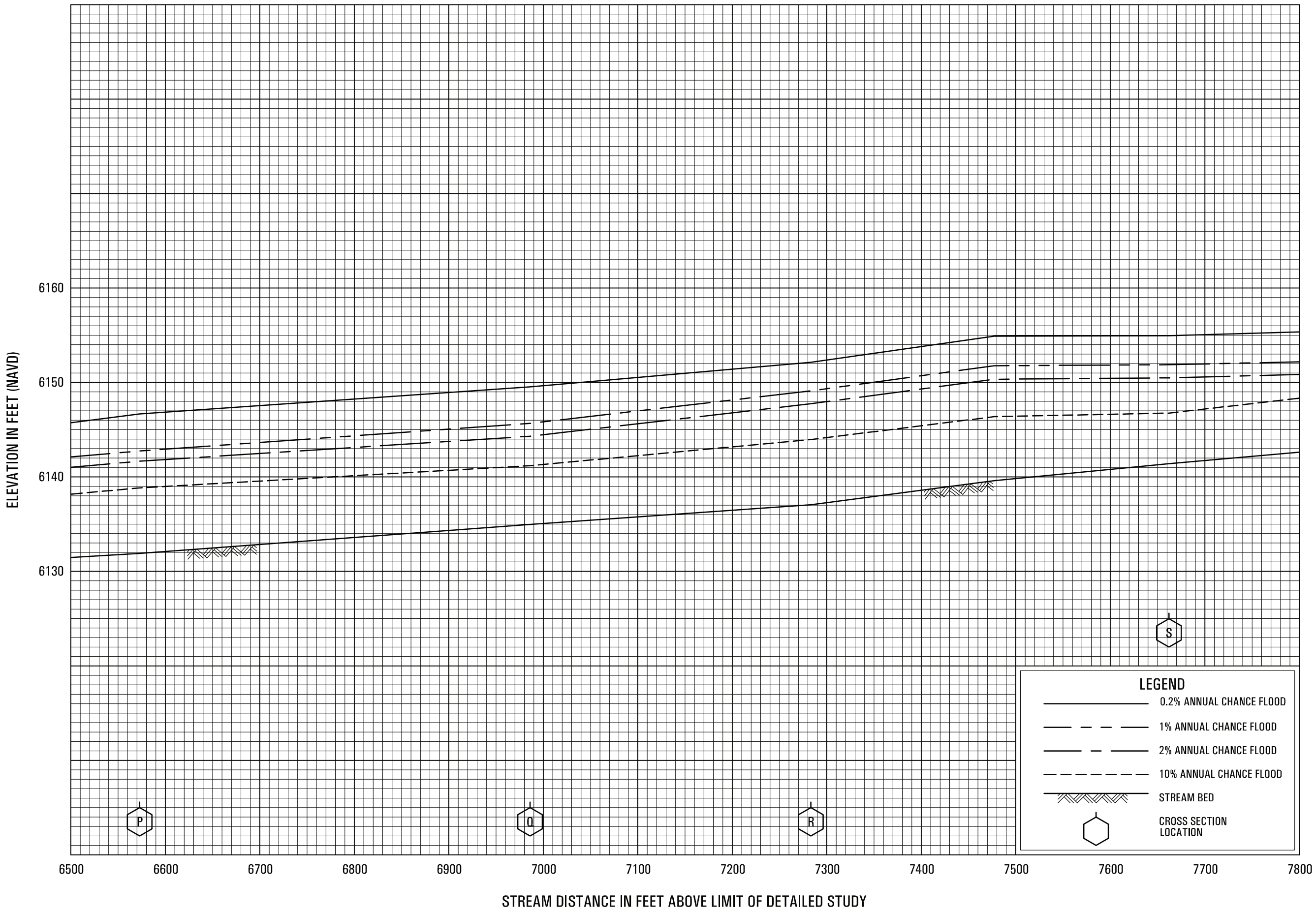

FLOOD PROFILES

LINDEN DRAW

FEDERAL EMERGENCY MANAGEMENT AGENCY

NAVAJO COUNTY, AZ

AND INCORPORATED AREAS

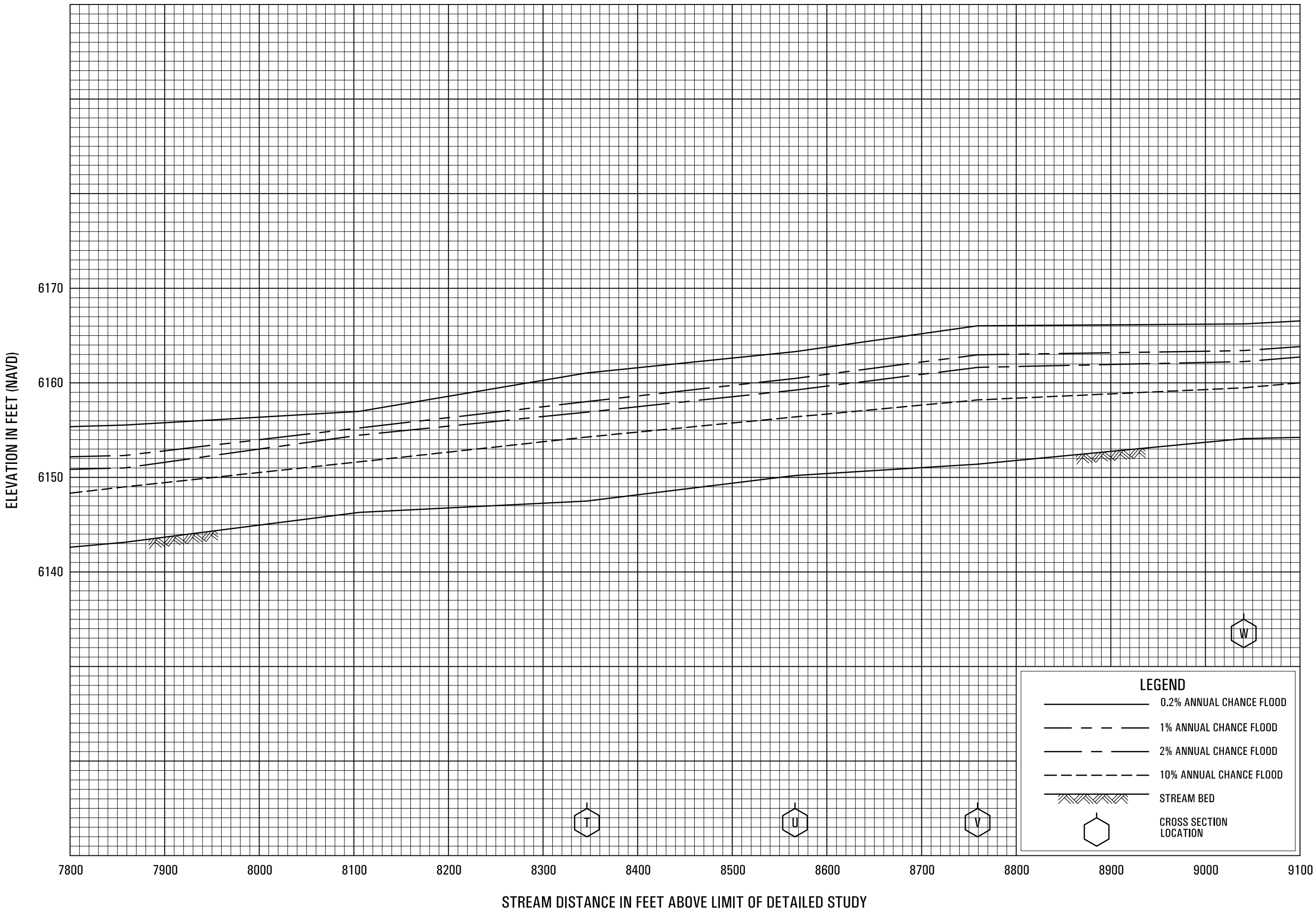

FLOOD PROFILES

LINDEN DRAW

FEDERAL EMERGENCY MANAGEMENT AGENCY

NAVAJO COUNTY, AZ

AND INCORPORATED AREAS



FEDERAL EMERGENCY MANAGEMENT AGENCY

NAVAJO COUNTY, AZ

AND INCORPORATED AREAS

FLOOD PROFILES

LINDEN DRAW

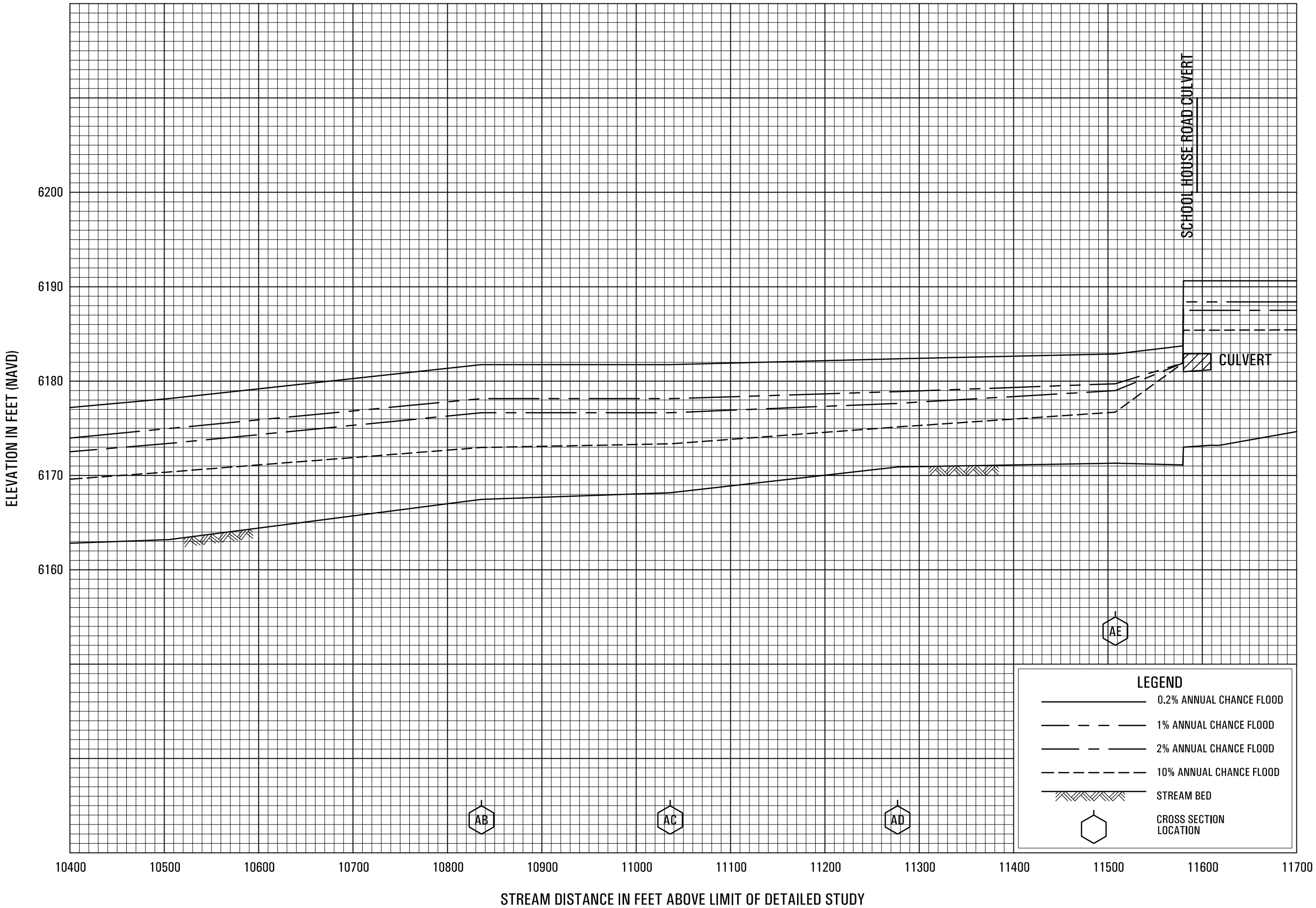

FLOOD PROFILES

LINDEN DRAW

FEDERAL EMERGENCY MANAGEMENT AGENCY

NAVAJO COUNTY, AZ

AND INCORPORATED AREAS

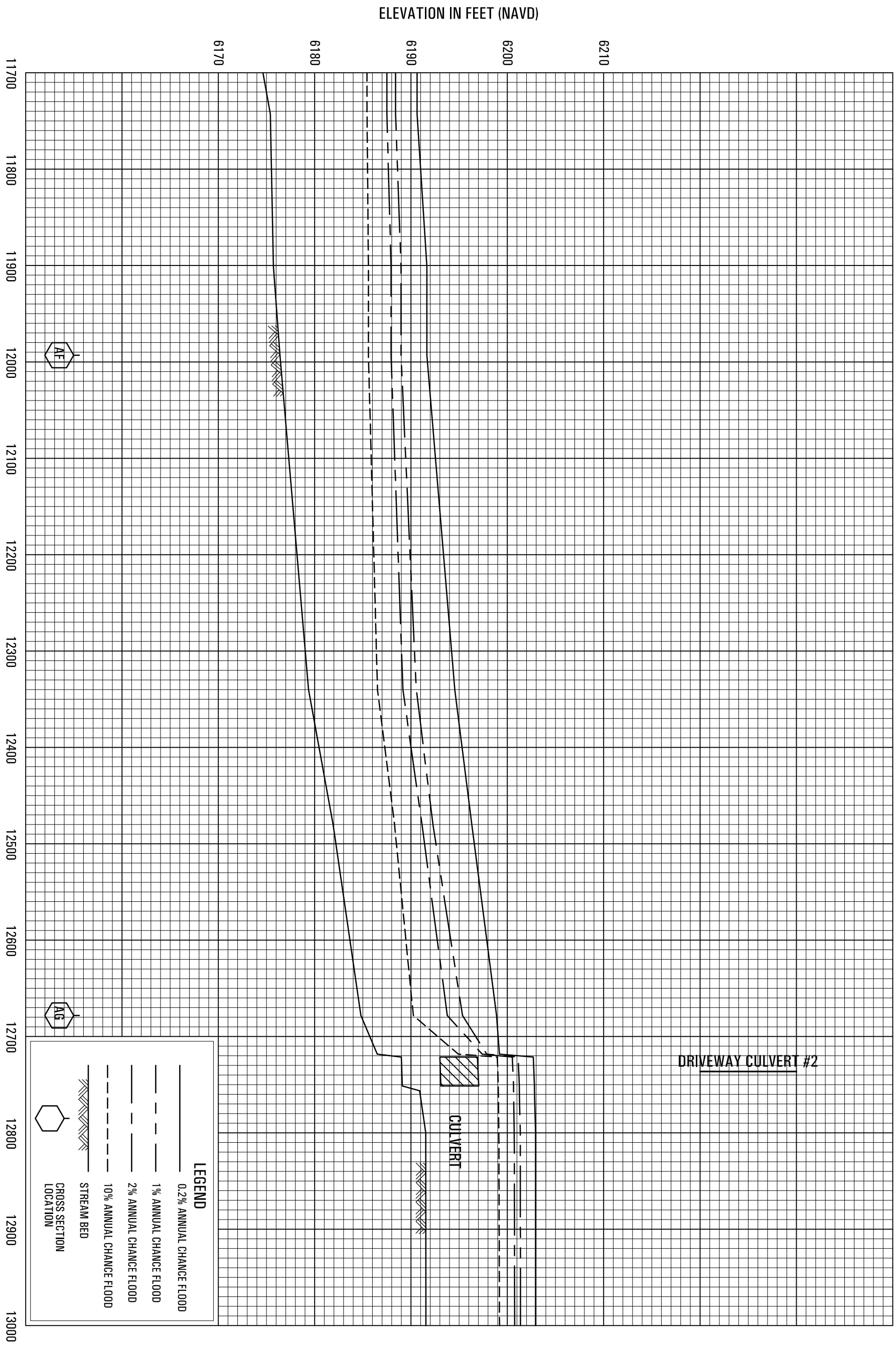

51P

FEDERAL EMERGENCY MANAGEMENT AGENCY

NAVAJO COUNTY, AZ

AND INCORPORATED AREAS

FLOOD PROFILES

LINDEN DRAW

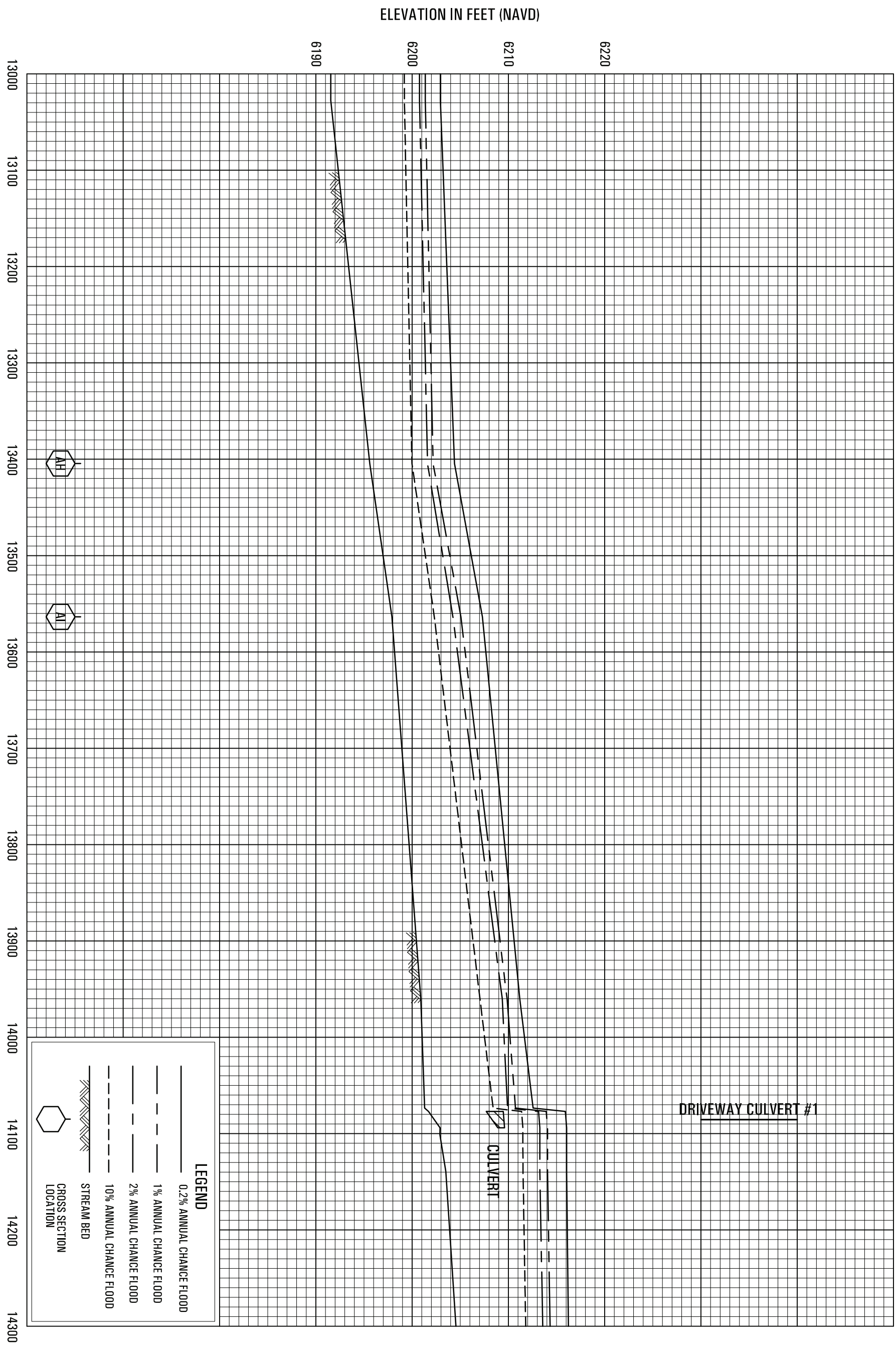

52P

FEDERAL EMERGENCY MANAGEMENT AGENCY

NAVAJO COUNTY, AZ

AND INCORPORATED AREAS

FLOOD PROFILES

LINDEN DRAW

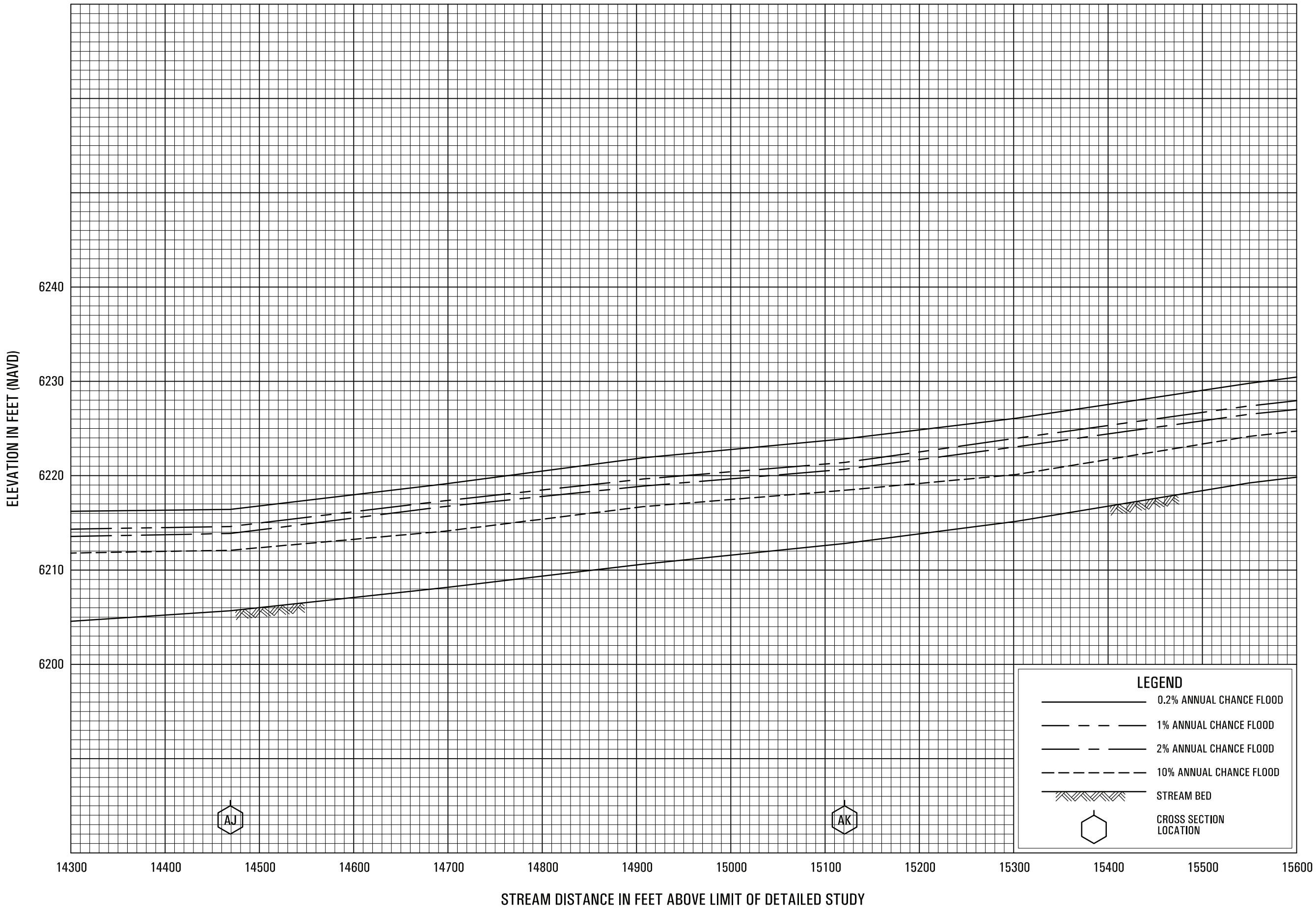

FLOOD PROFILES

LINDEN DRAW

FEDERAL EMERGENCY MANAGEMENT AGENCY

NAVAJO COUNTY, AZ

AND INCORPORATED AREAS

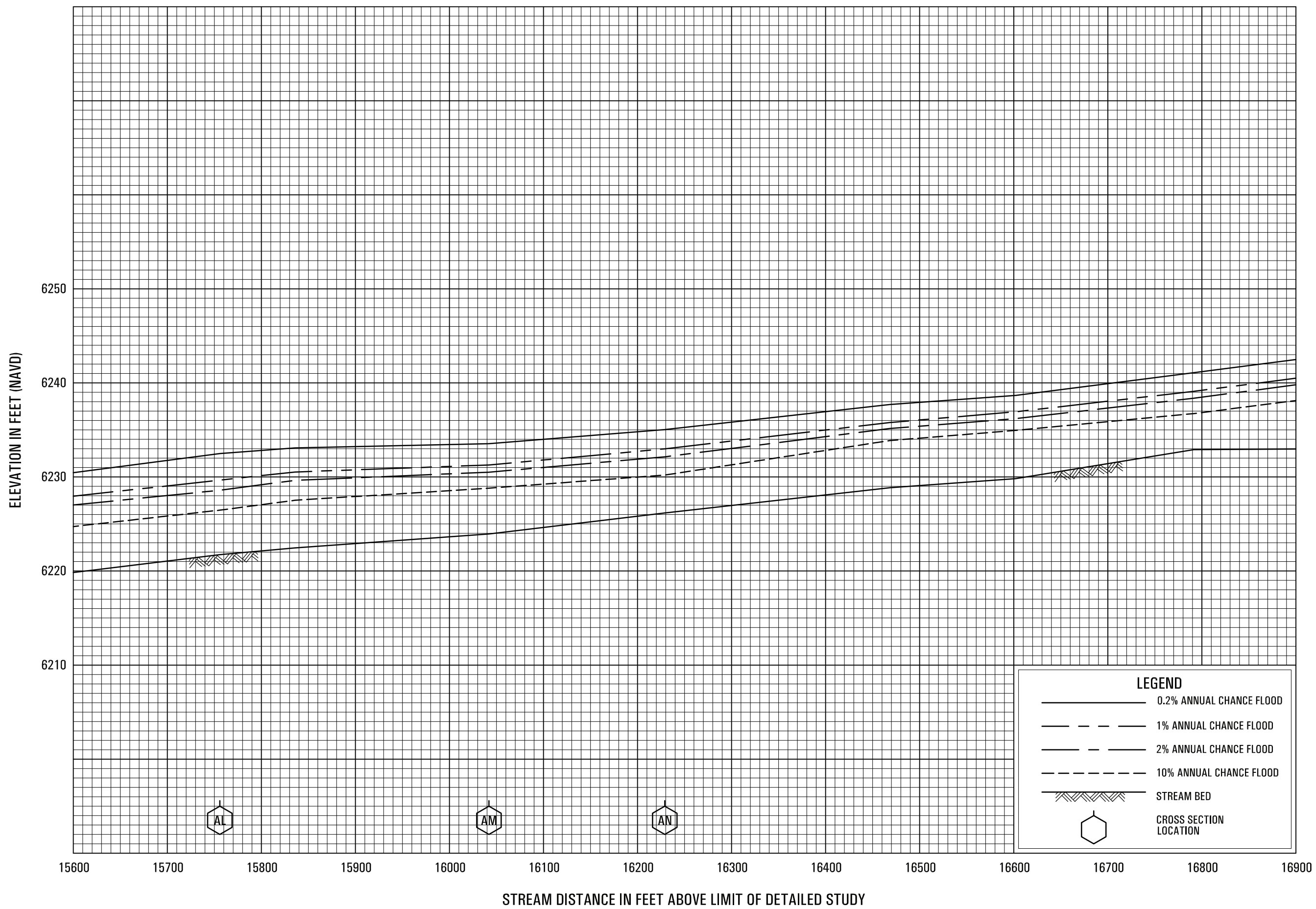

FLOOD PROFILES

LINDEN DRAW

FEDERAL EMERGENCY MANAGEMENT AGENCY

NAVAJO COUNTY, AZ

AND INCORPORATED AREAS



FLOOD PROFILES

LINDEN DRAW

FEDERAL EMERGENCY MANAGEMENT AGENCY

NAVAJO COUNTY, AZ

AND INCORPORATED AREAS

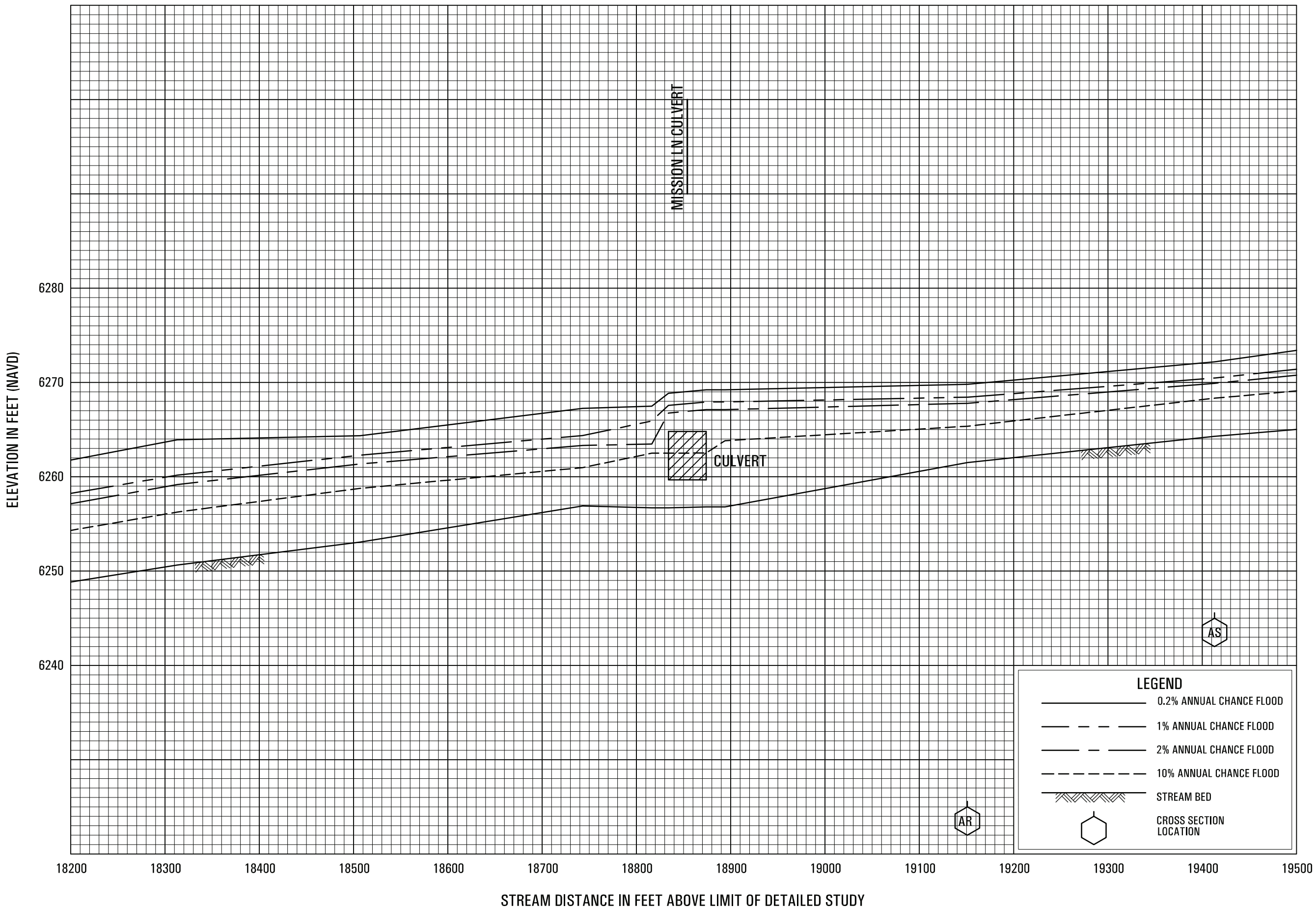

FLOOD PROFILES

LINDEN DRAW

FEDERAL EMERGENCY MANAGEMENT AGENCY

NAVAJO COUNTY, AZ

AND INCORPORATED AREAS



57P

FEDERAL EMERGENCY MANAGEMENT AGENCY

NAVAJO COUNTY, AZ

AND INCORPORATED AREAS

FLOOD PROFILES

LINDEN DRAW

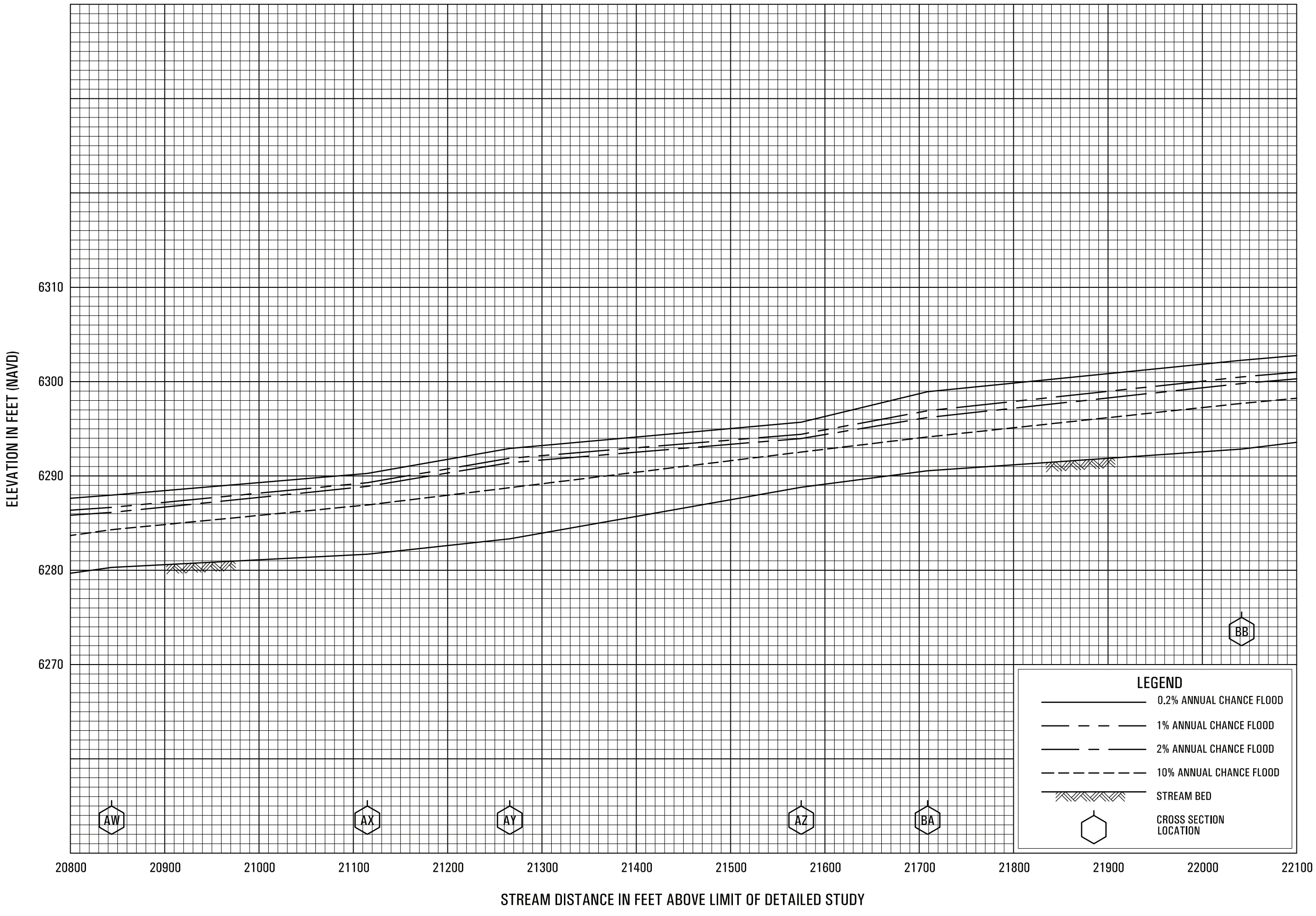

FLOOD PROFILES

LINDEN DRAW

FEDERAL EMERGENCY MANAGEMENT AGENCY

NAVAJO COUNTY, AZ

AND INCORPORATED AREAS



FLOOD PROFILES

LINDEN DRAW

FEDERAL EMERGENCY MANAGEMENT AGENCY

NAVAJO COUNTY, AZ

AND INCORPORATED AREAS

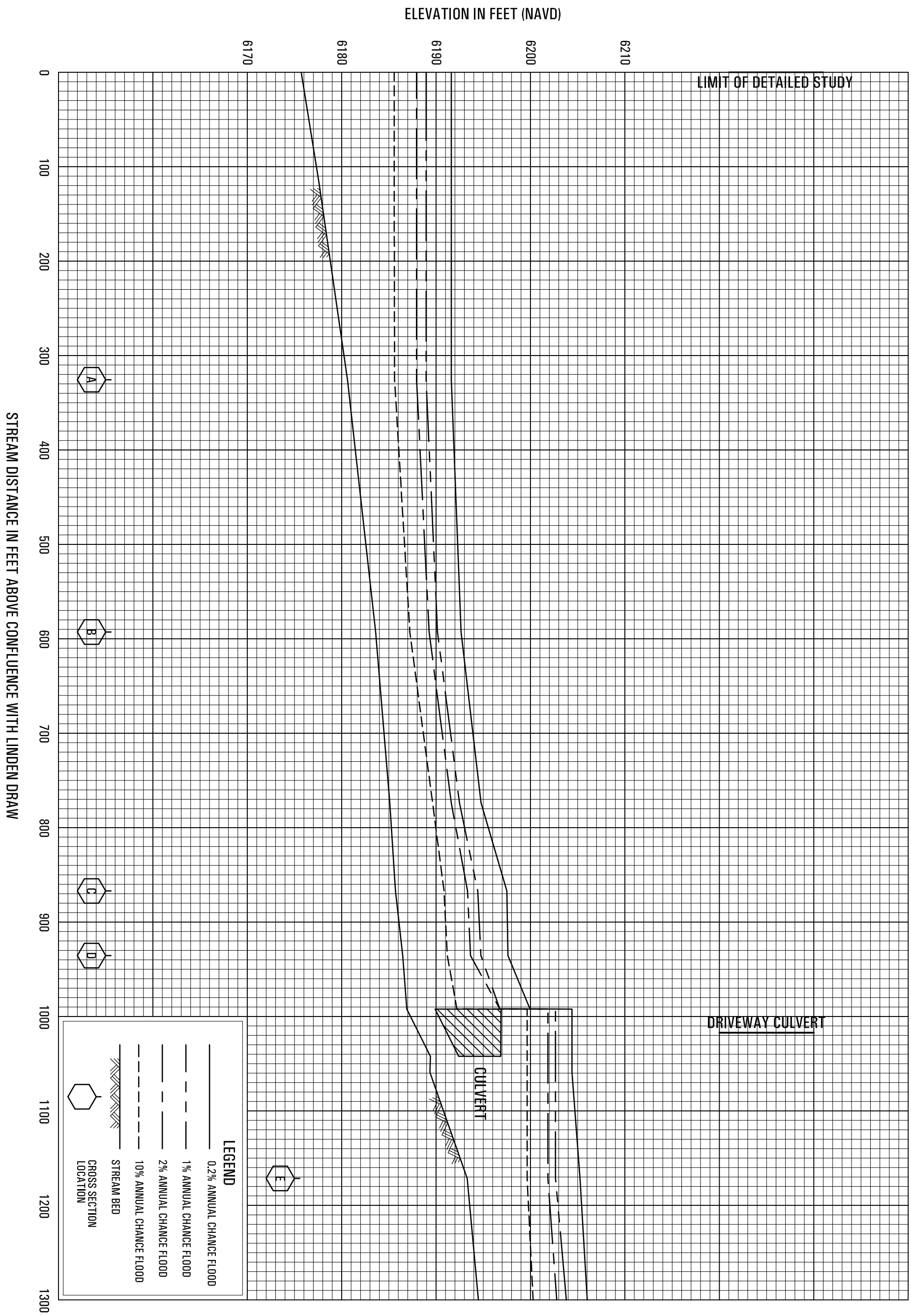

60P

FEDERAL EMERGENCY MANAGEMENT AGENCY

NAVAJO COUNTY, AZ

AND INCORPORATED AREAS

FLOOD PROFILES

LINDEN DRAW TRIBUTARY



61P

FEDERAL EMERGENCY MANAGEMENT AGENCY

NAVAJO COUNTY, AZ

AND INCORPORATED AREAS

FLOOD PROFILES

LINDEN DRAW TRIBUTARY



62P

FEDERAL EMERGENCY MANAGEMENT AGENCY

NAVAJO COUNTY, AZ

AND INCORPORATED AREAS

FLOOD PROFILES

LINDEN DRAW TRIBUTARY

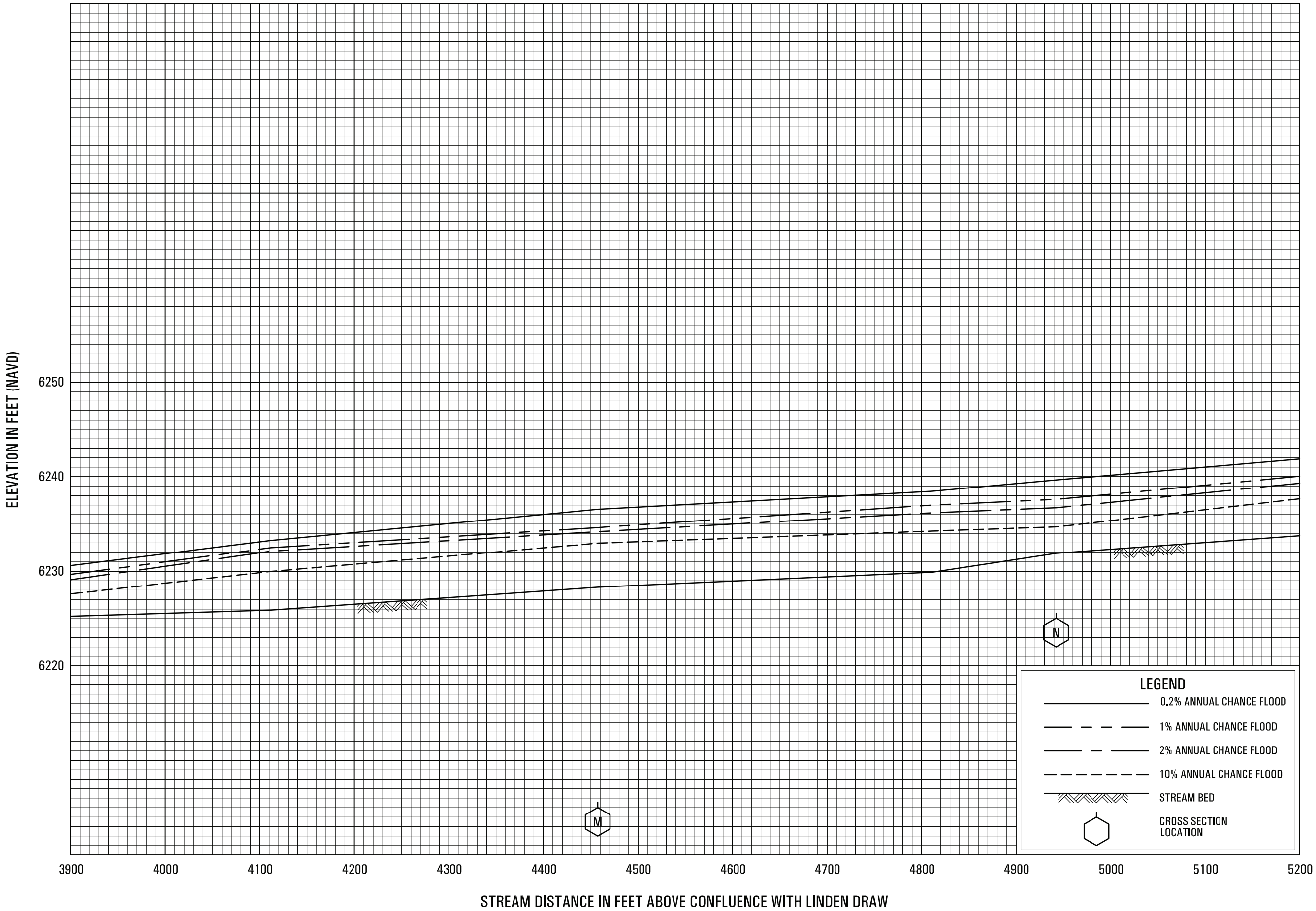

FLOOD PROFILES

LINDEN DRAW TRIBUTARY

FEDERAL EMERGENCY MANAGEMENT AGENCY

NAVAJO COUNTY, AZ

AND INCORPORATED AREAS

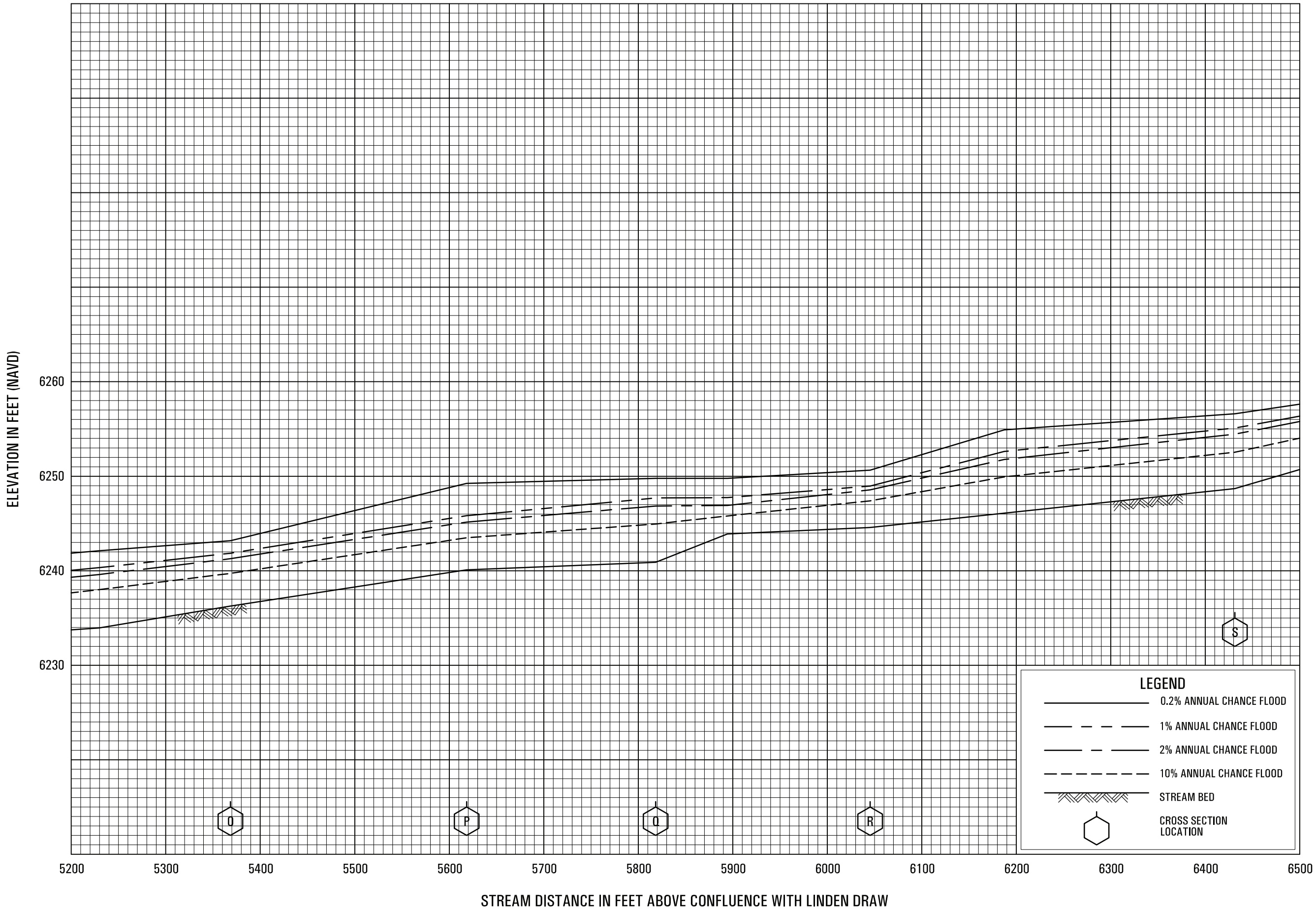

FLOOD PROFILES

LINDEN DRAW TRIBUTARY

FEDERAL EMERGENCY MANAGEMENT AGENCY

NAVAJO COUNTY, AZ

AND INCORPORATED AREAS

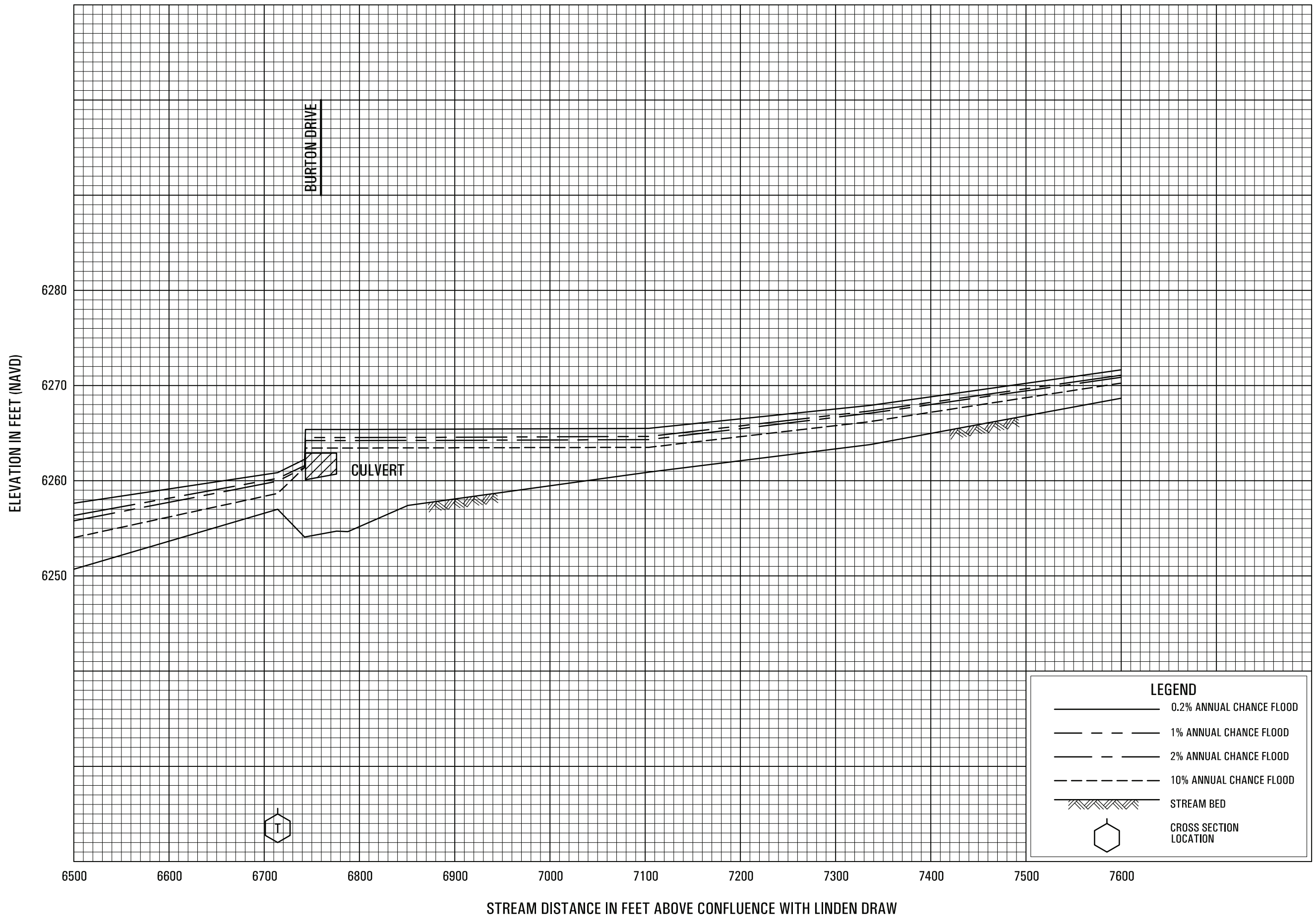

FLOOD PROFILES

LINDEN DRAW TRIBUTARY

FEDERAL EMERGENCY MANAGEMENT AGENCY

NAVAJO COUNTY, AZ

AND INCORPORATED AREAS



FLOOD PROFILES

LINDEN DRAW TRIBUTARY

FEDERAL EMERGENCY MANAGEMENT AGENCY

NAVAJO COUNTY, AZ

AND INCORPORATED AREAS

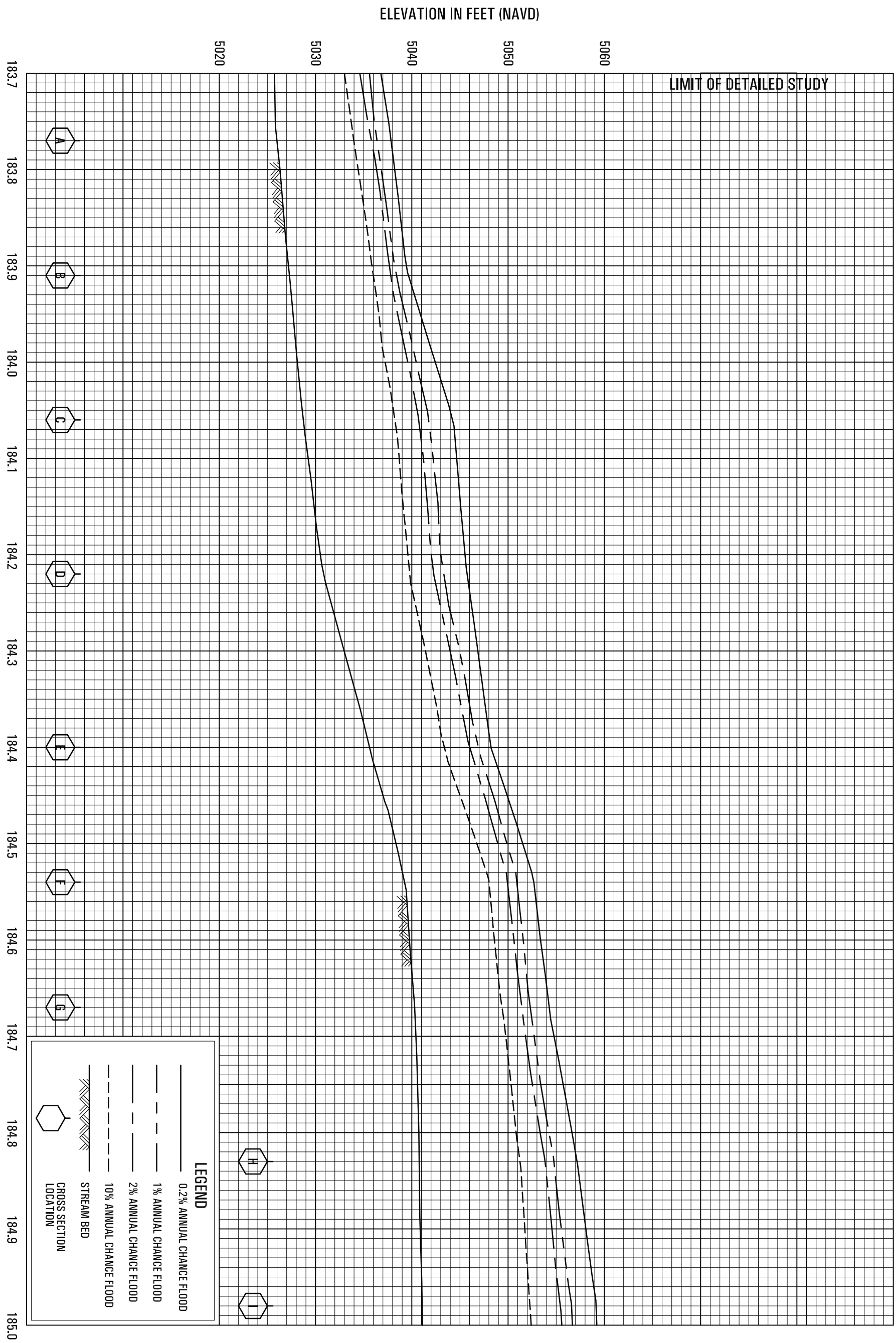

FEDERAL EMERGENCY MANAGEMENT AGENCY

NAVAJO COUNTY, AZ

AND INCORPORATED AREAS

FLOOD PROFILES

LITTLE COLORADO RIVER AT CITY OF HOLBROOK

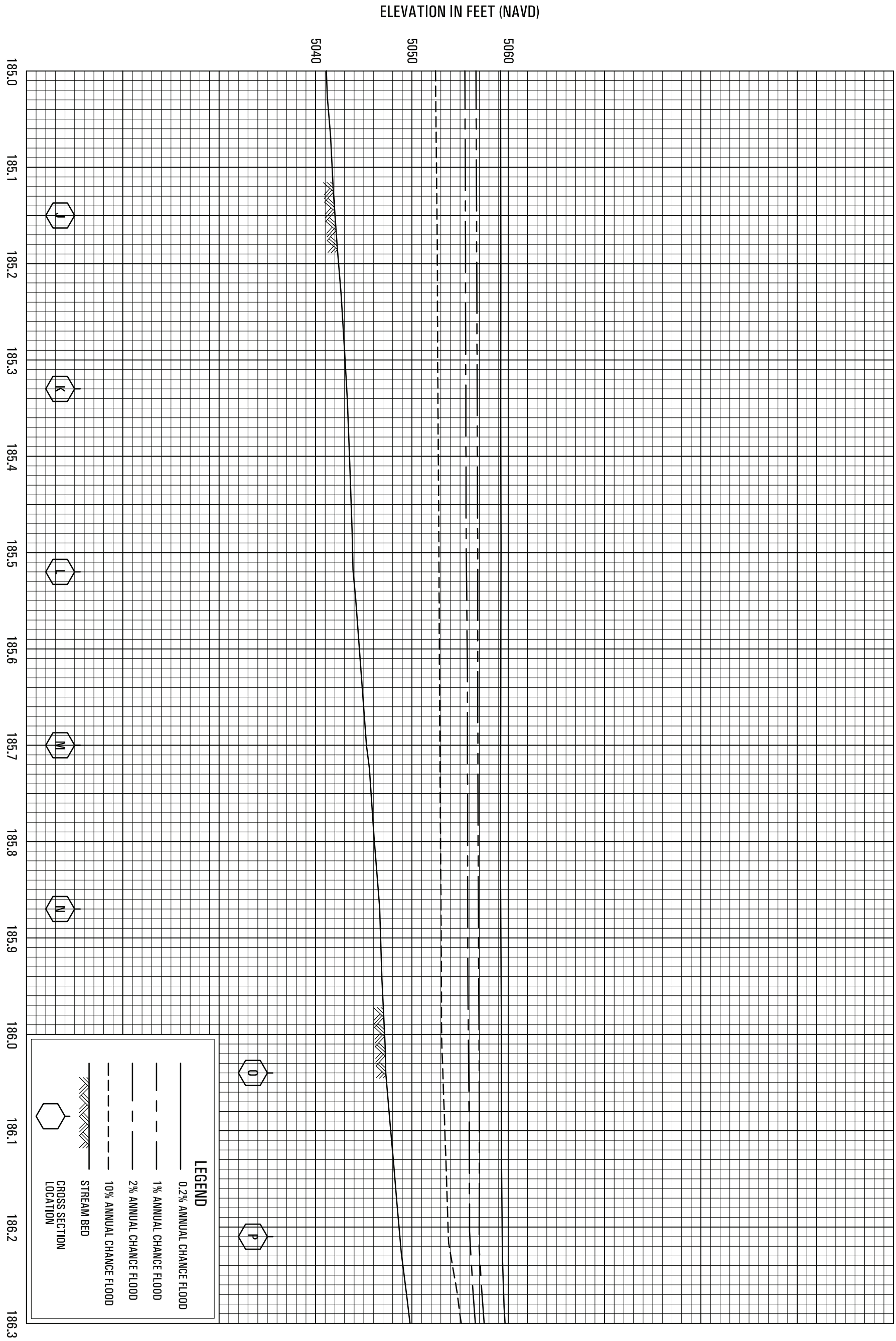

68P

FEDERAL EMERGENCY MANAGEMENT AGENCY

NAVAJO COUNTY, AZ

AND INCORPORATED AREAS

FLOOD PROFILES

LITTLE COLORADO RIVER AT CITY OF HOLBROOK



FEDERAL EMERGENCY MANAGEMENT AGENCY

NAVAJO COUNTY, AZ

AND INCORPORATED AREAS

FLOOD PROFILES

LITTLE COLORADO RIVER AT CITY OF HOLBROOK

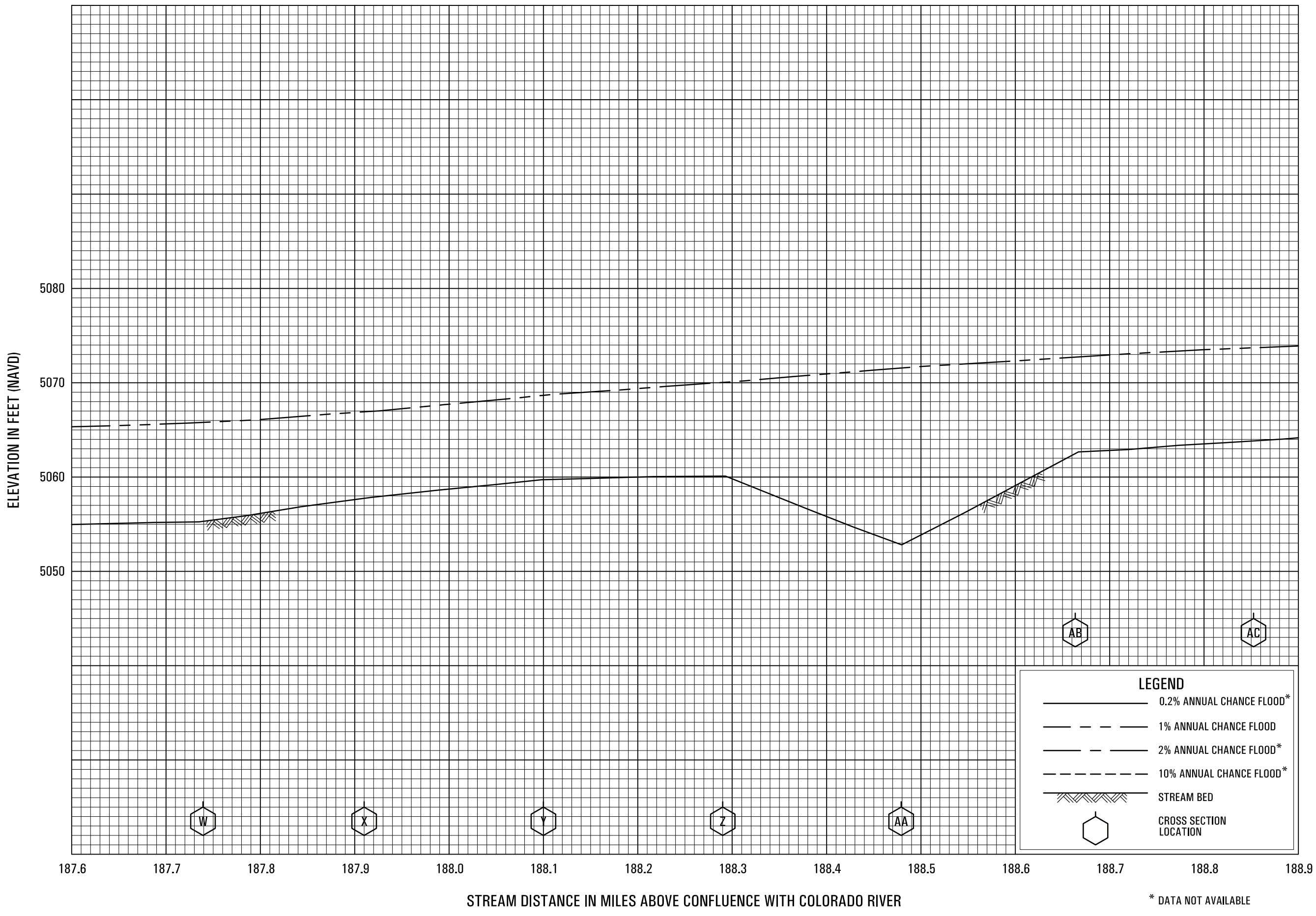

FLOOD PROFILES

LITTLE COLORADO RIVER AT CITY OF HOLBROOK

FEDERAL EMERGENCY MANAGEMENT AGENCY

NAVAJO COUNTY, AZ

AND INCORPORATED AREAS

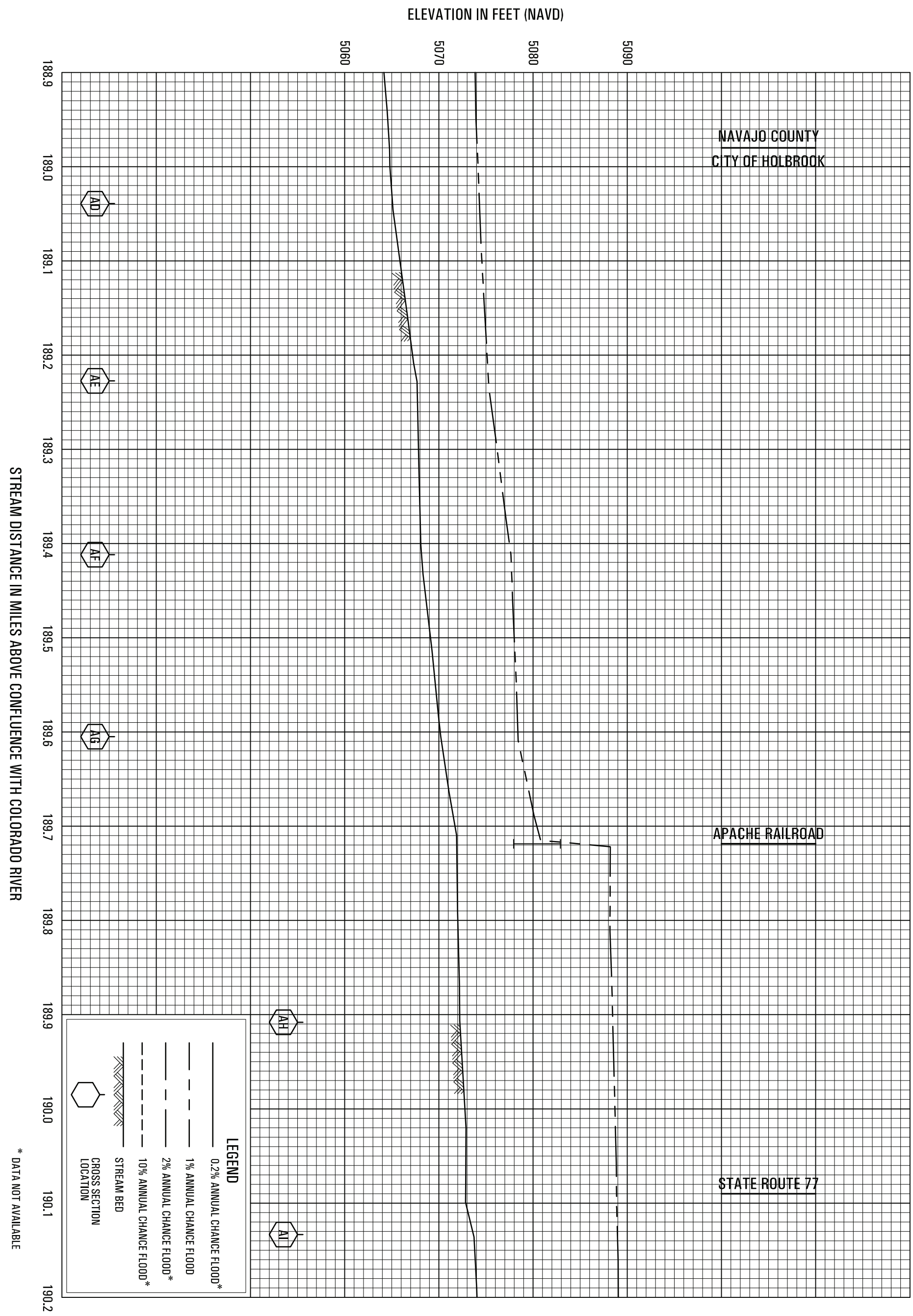

71P

FEDERAL EMERGENCY MANAGEMENT AGENCY

NAVAJO COUNTY, AZ

AND INCORPORATED AREAS

FLOOD PROFILES

LITTLE COLORADO RIVER AT CITY OF HOLBROOK

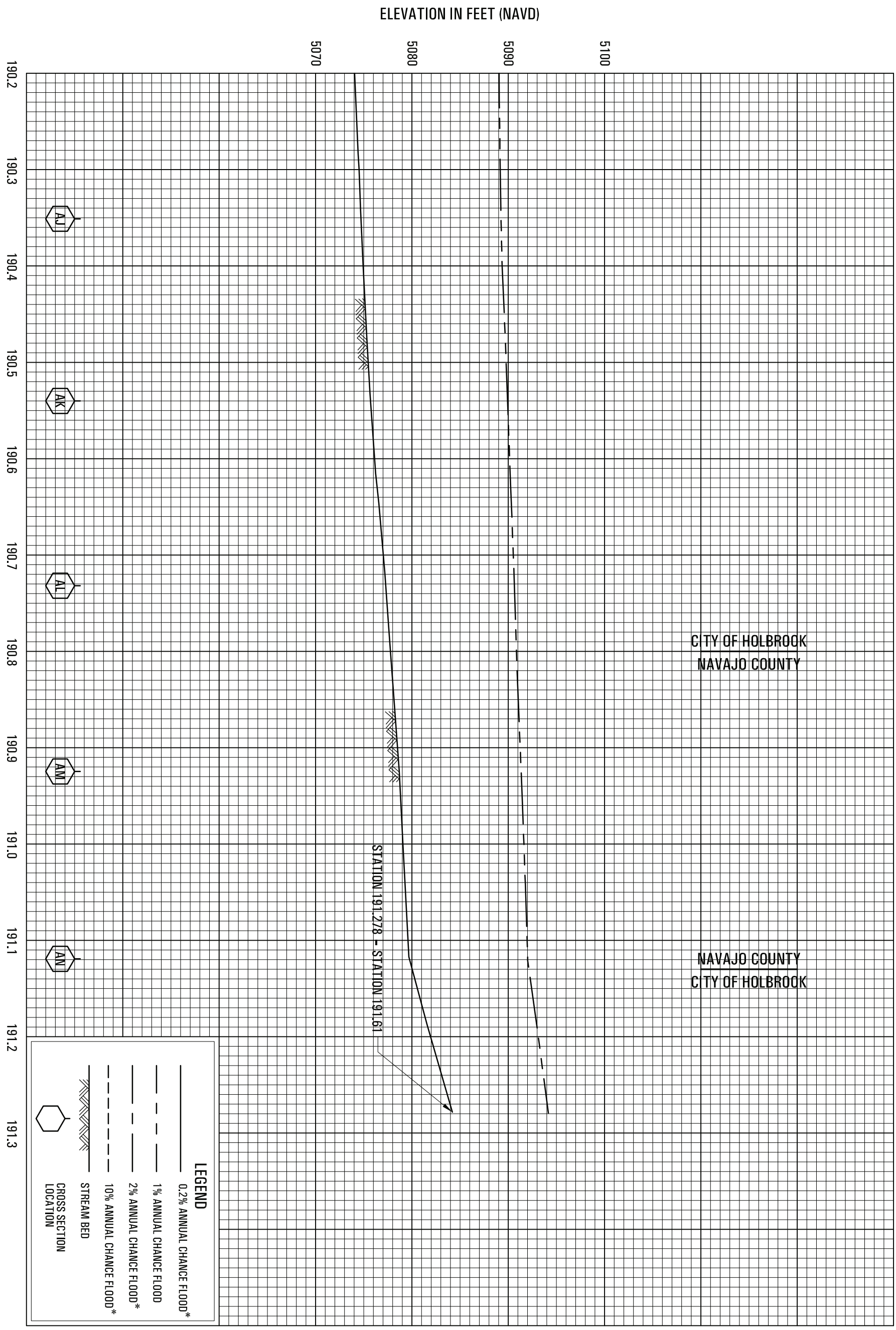

72P	FEDERAL EMERGENCY MANAGEMENT AGENCY NAVAJO COUNTY, AZ AND INCORPORATED AREAS	FLOOD PROFILES LITTLE COLORADO RIVER AT CITY OF HOLBROOK



73P	FEDERAL EMERGENCY MANAGEMENT AGENCY NAVAJO COUNTY, AZ AND INCORPORATED AREAS	FLOOD PROFILES LITTLE COLORADO RIVER AT CITY OF HOLBROOK

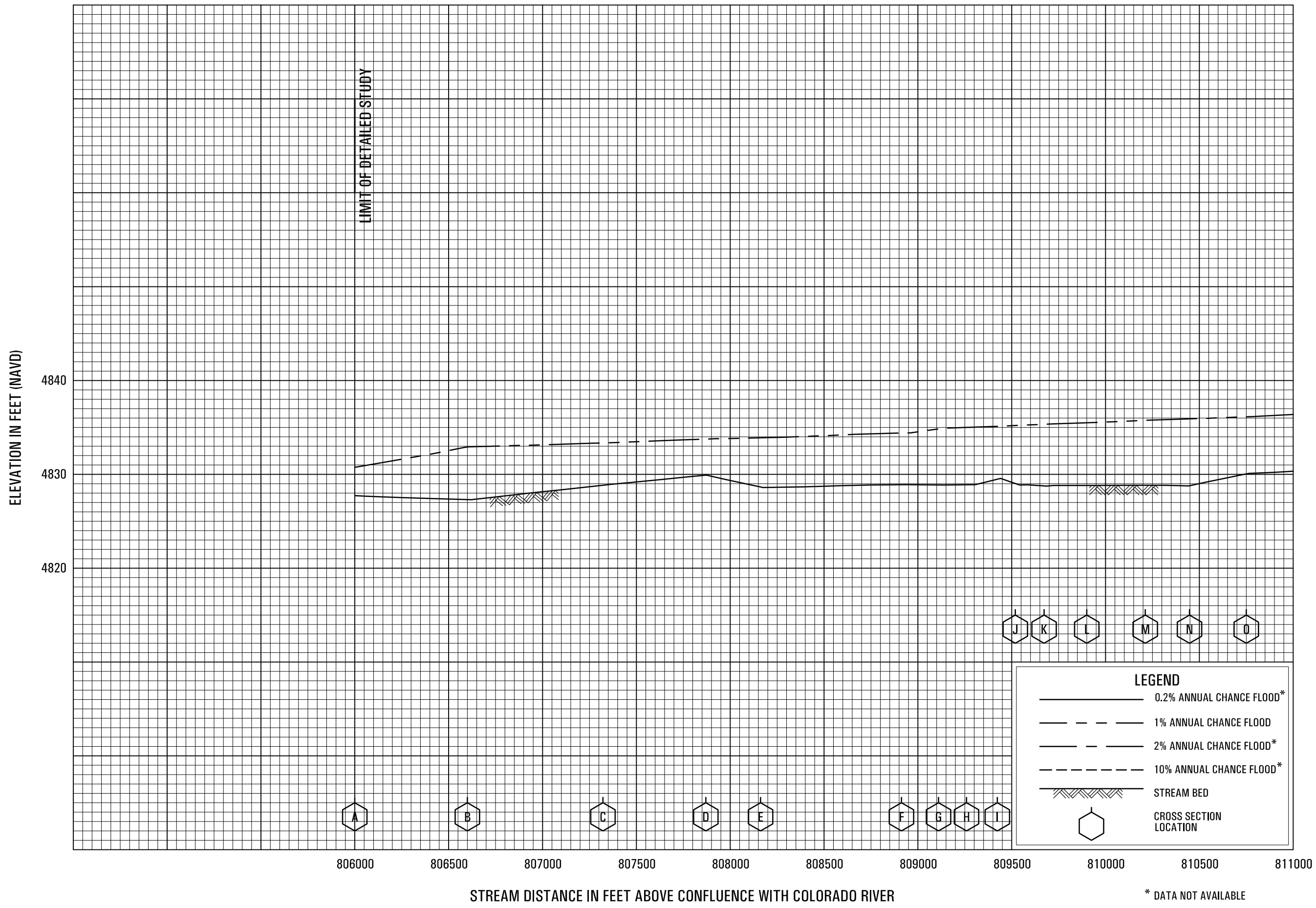

FLOOD PROFILES

LITTLE COLORADO RIVER AT CITY OF WINSLOW

FEDERAL EMERGENCY MANAGEMENT AGENCY

NAVAJO COUNTY, AZ

AND INCORPORATED AREAS

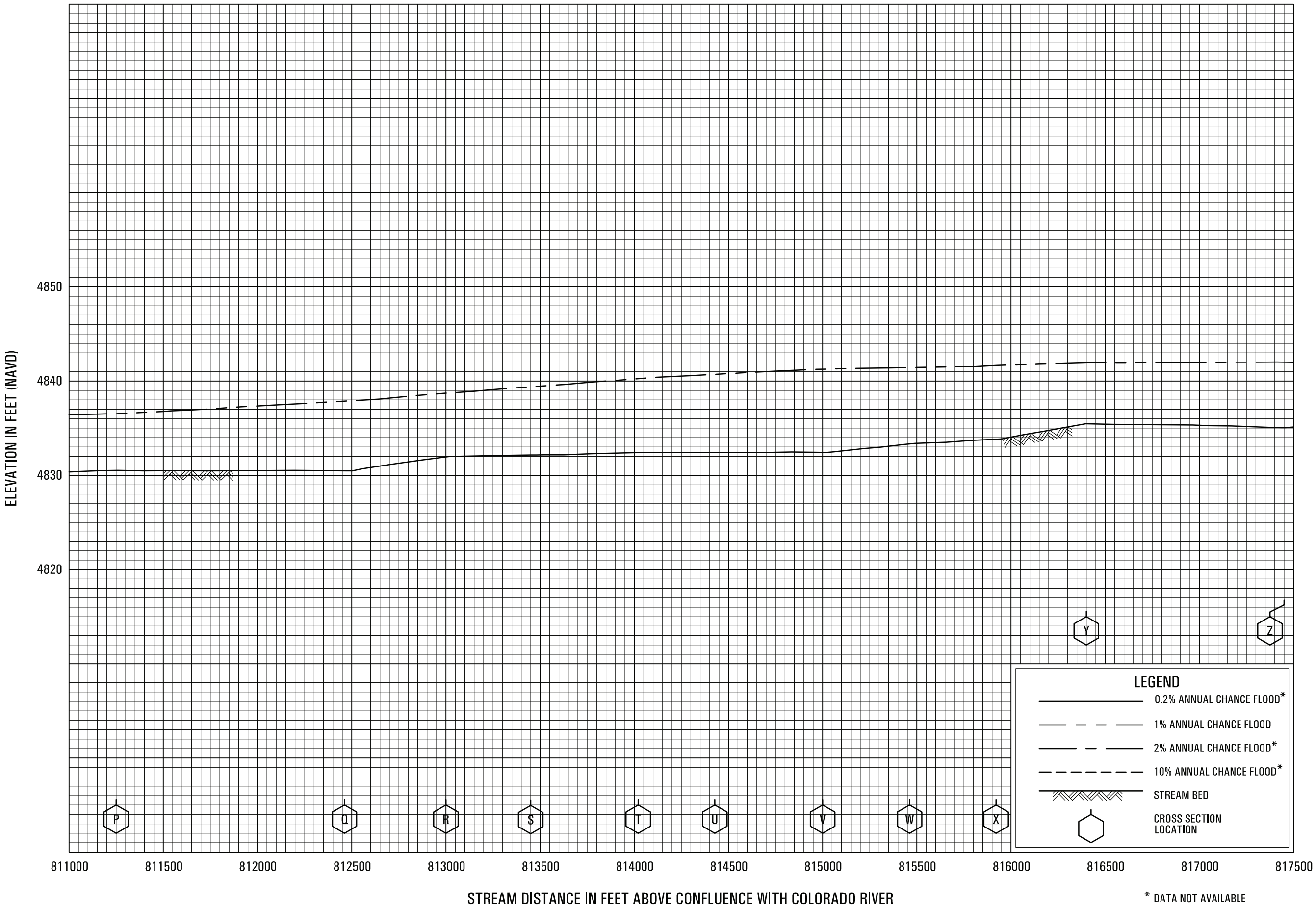

FLOOD PROFILES

LITTLE COLORADO RIVER AT CITY OF WINSLOW

FEDERAL EMERGENCY MANAGEMENT AGENCY

NAVAJO COUNTY, AZ

AND INCORPORATED AREAS

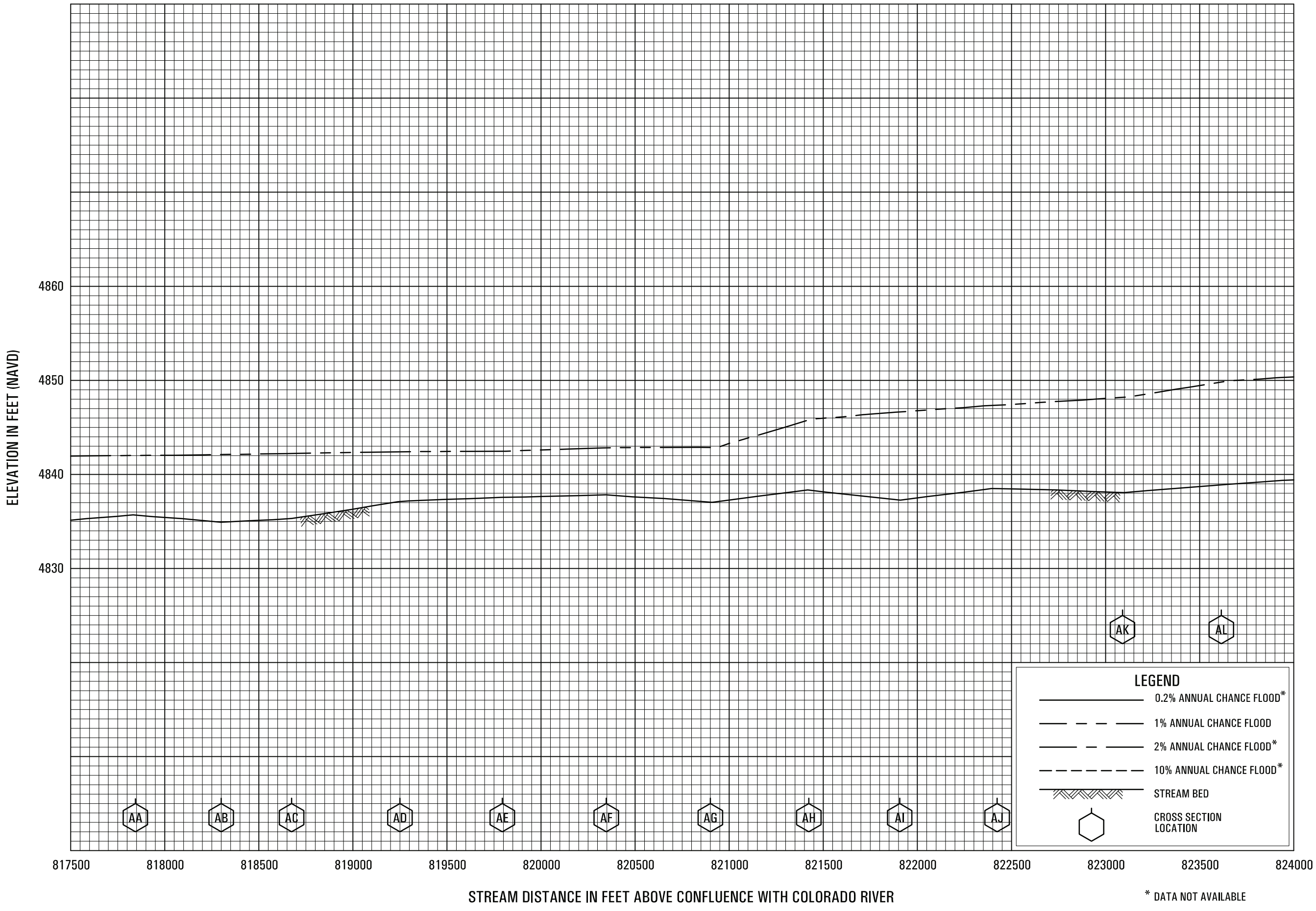

FLOOD PROFILES

LITTLE COLORADO RIVER AT CITY OF WINSLOW

FEDERAL EMERGENCY MANAGEMENT AGENCY

NAVAJO COUNTY, AZ

AND INCORPORATED AREAS

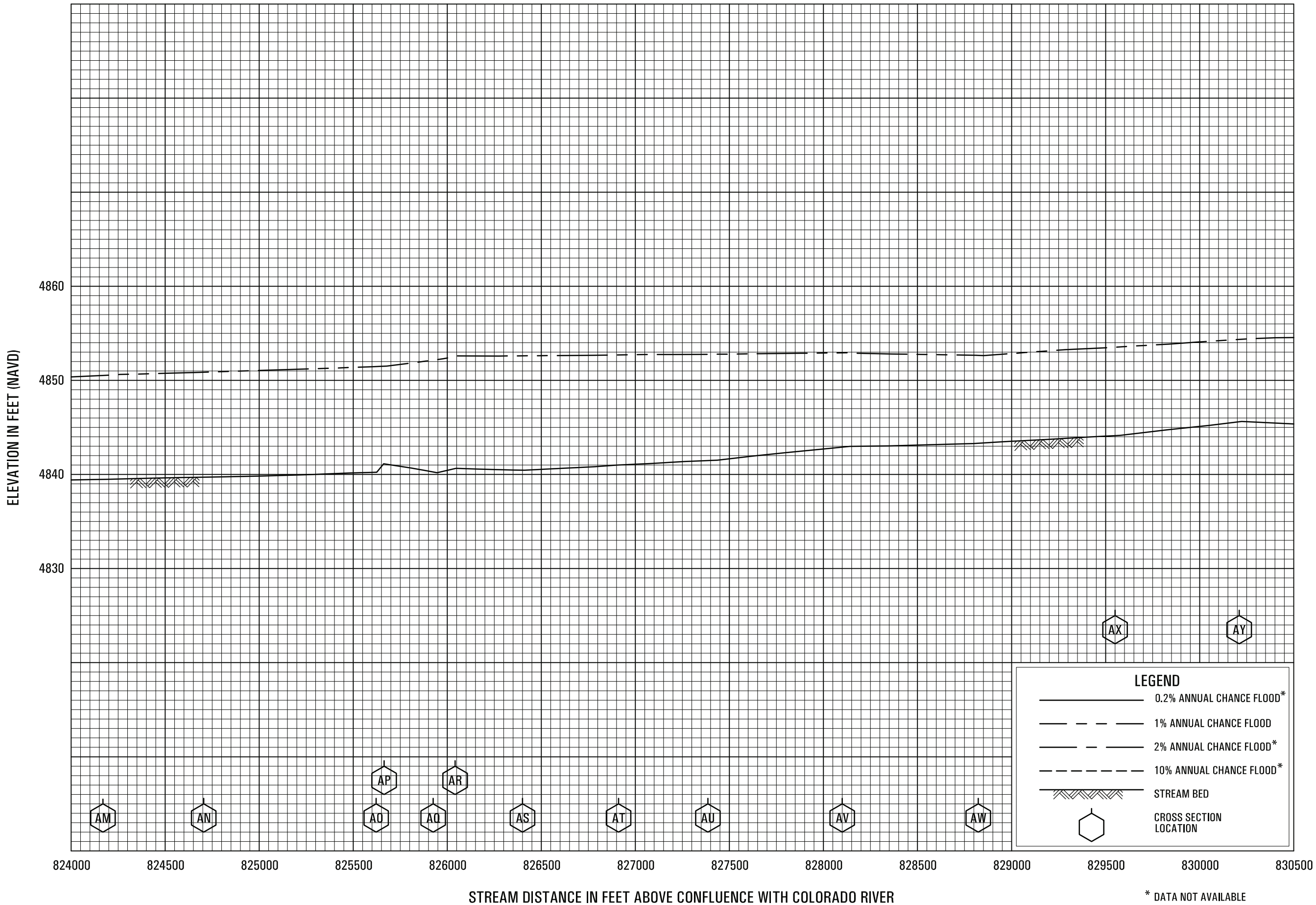

FLOOD PROFILES

LITTLE COLORADO RIVER AT CITY OF WINSLOW

FEDERAL EMERGENCY MANAGEMENT AGENCY

NAVAJO COUNTY, AZ

AND INCORPORATED AREAS

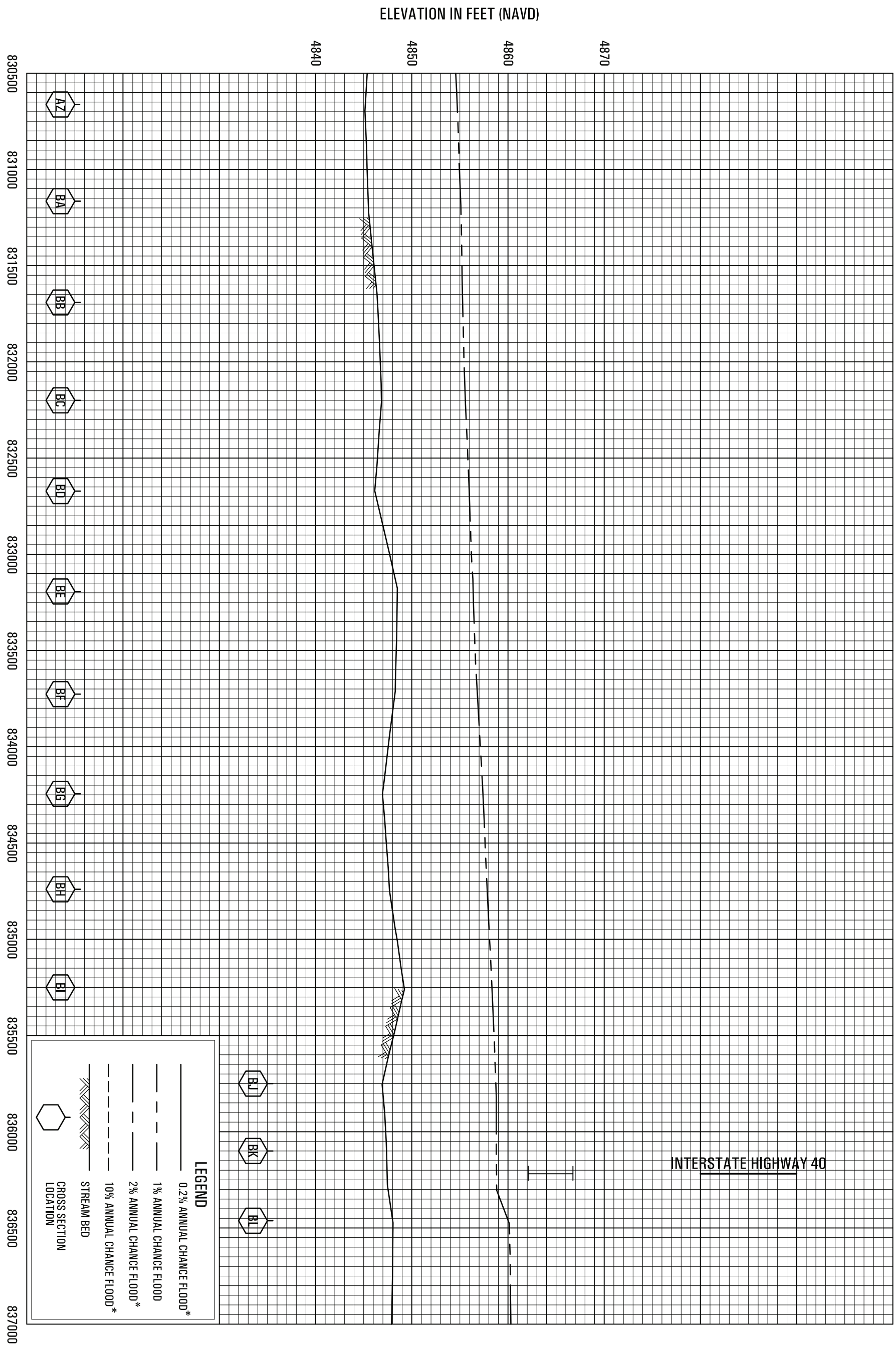

FEDERAL EMERGENCY MANAGEMENT AGENCY

NAVAJO COUNTY, AZ

AND INCORPORATED AREAS

FLOOD PROFILES

LITTLE COLORADO RIVER AT CITY OF WINSLOW



* DATA NOT AVAILABLE

FLOOD PROFILES

LITTLE COLORADO RIVER AT CITY OF WINSLOW

FEDERAL EMERGENCY MANAGEMENT AGENCY

NAVAJO COUNTY, AZ

AND INCORPORATED AREAS

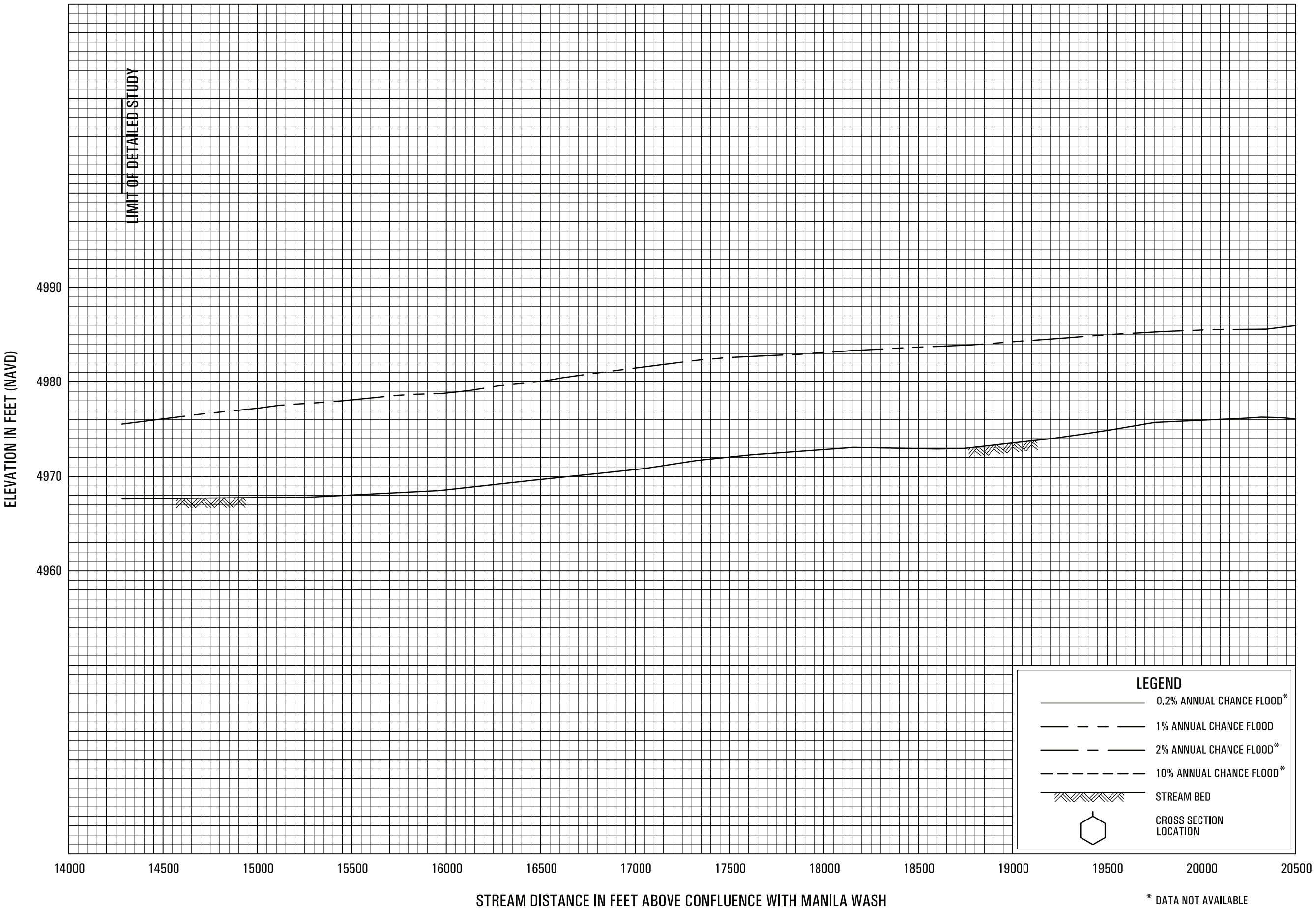

FLOOD PROFILES

LITTLE COLORADO RIVER AT JOSEPH CITY

FEDERAL EMERGENCY MANAGEMENT AGENCY

NAVAJO COUNTY, AZ

AND INCORPORATED AREAS

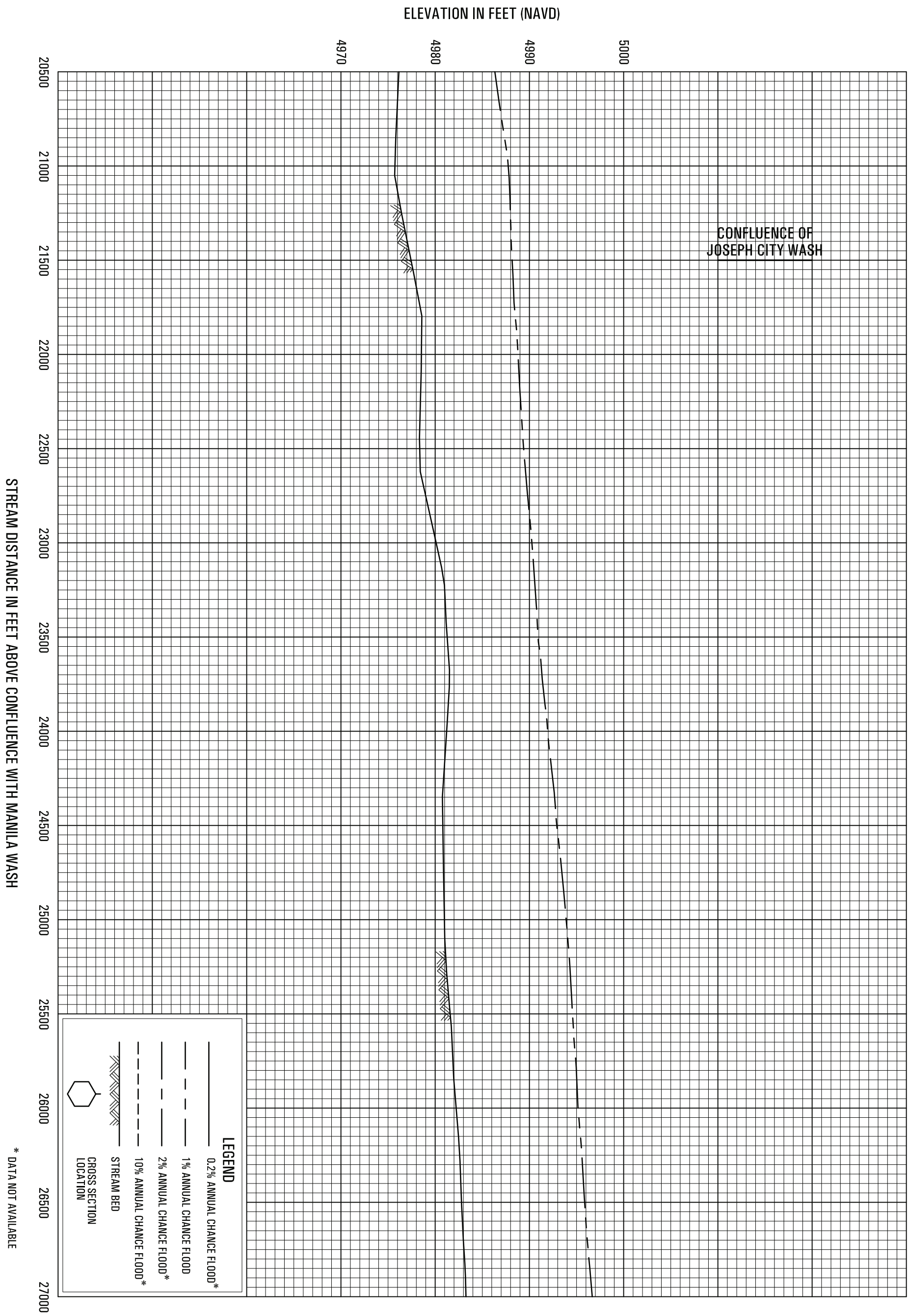

FEDERAL EMERGENCY MANAGEMENT AGENCY

NAVAJO COUNTY, AZ

AND INCORPORATED AREAS

FLOOD PROFILES

LITTLE COLORADO RIVER AT JOSEPH CITY

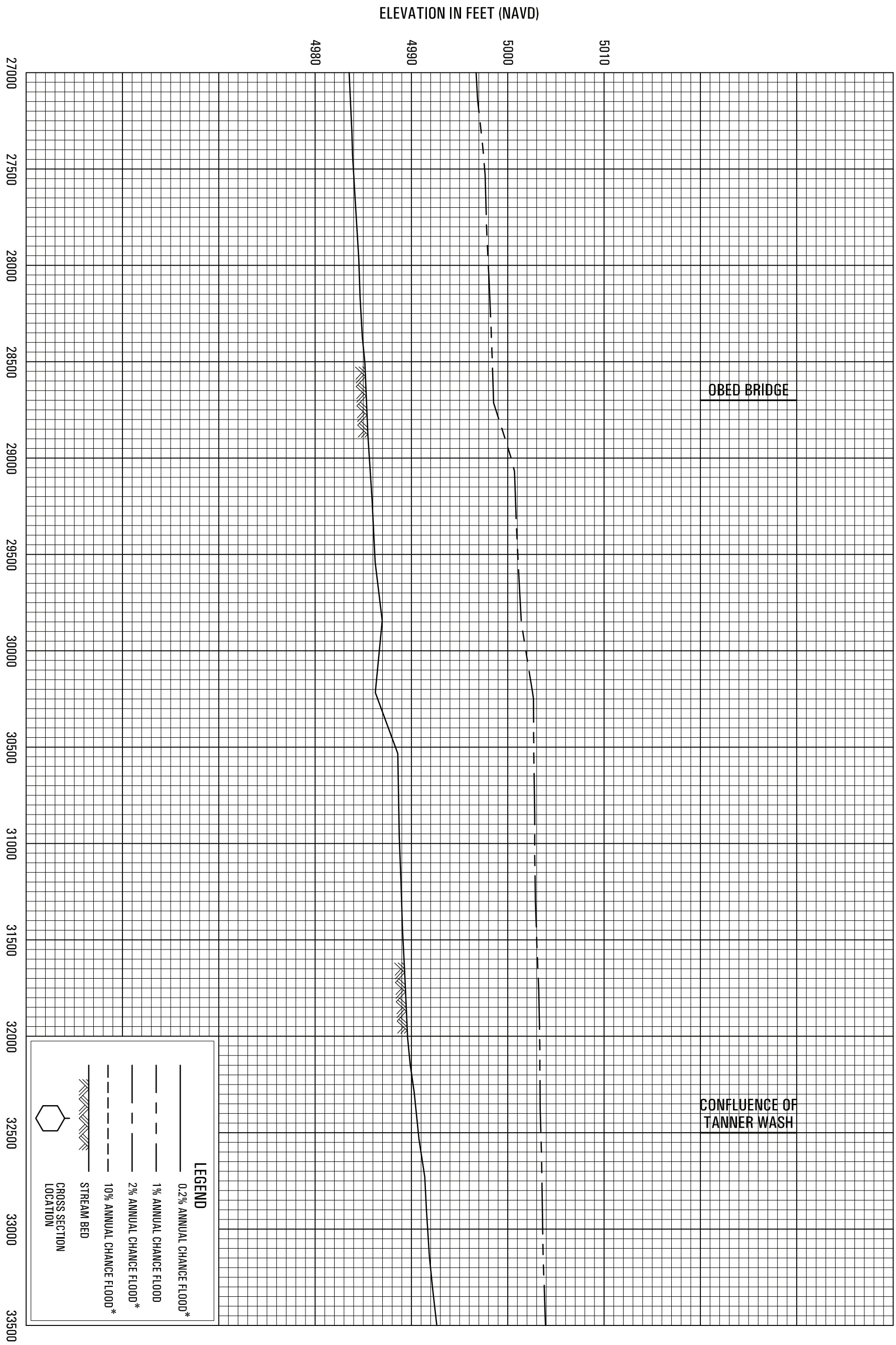

FEDERAL EMERGENCY MANAGEMENT AGENCY

NAVAJO COUNTY, AZ

AND INCORPORATED AREAS

FLOOD PROFILES

LITTLE COLORADO RIVER AT JOSEPH CITY

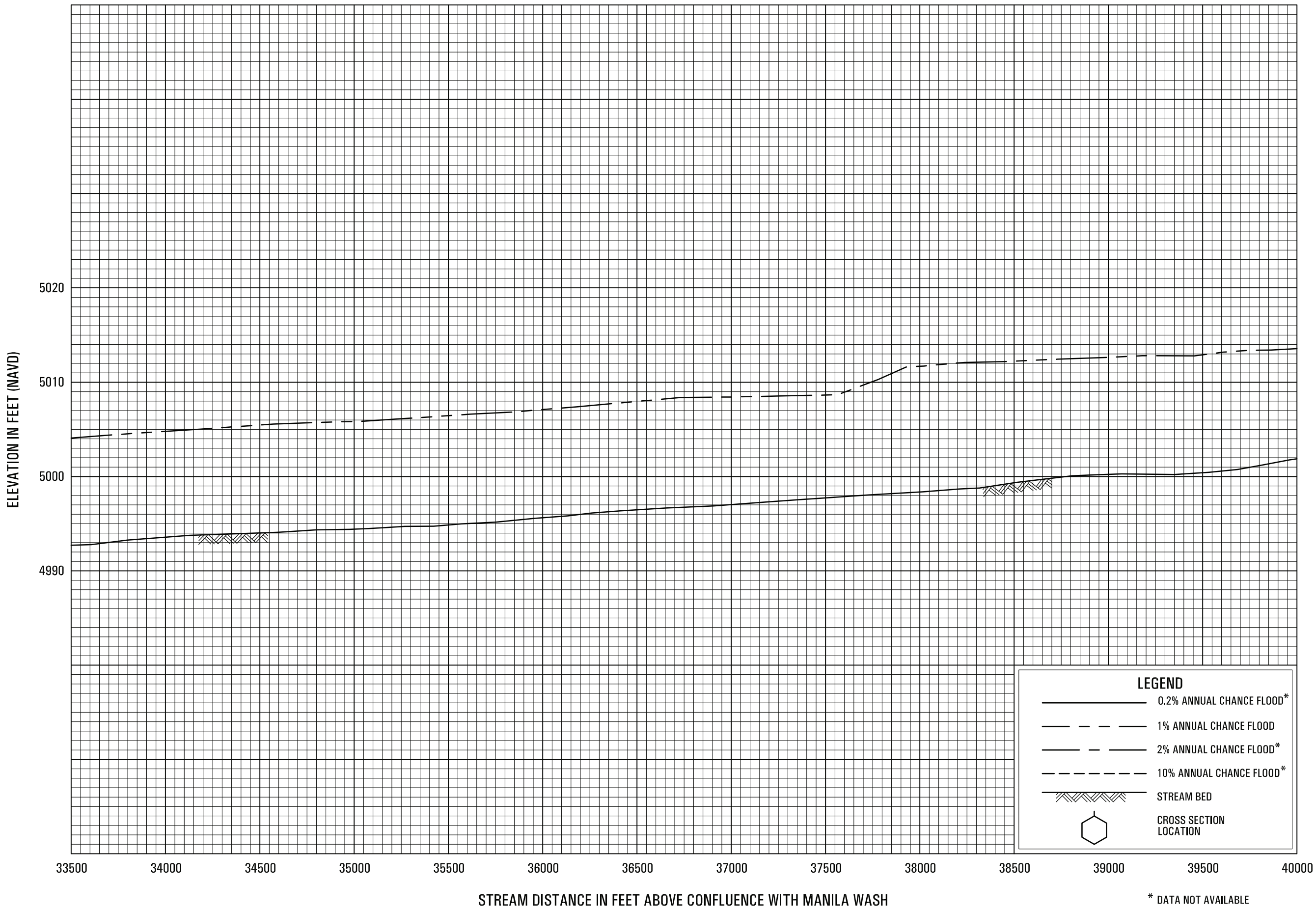

* DATA NOT AVAILABLE

FLOOD PROFILES

LITTLE COLORADO RIVER AT JOSEPH CITY

FEDERAL EMERGENCY MANAGEMENT AGENCY

NAVAJO COUNTY, AZ

AND INCORPORATED AREAS

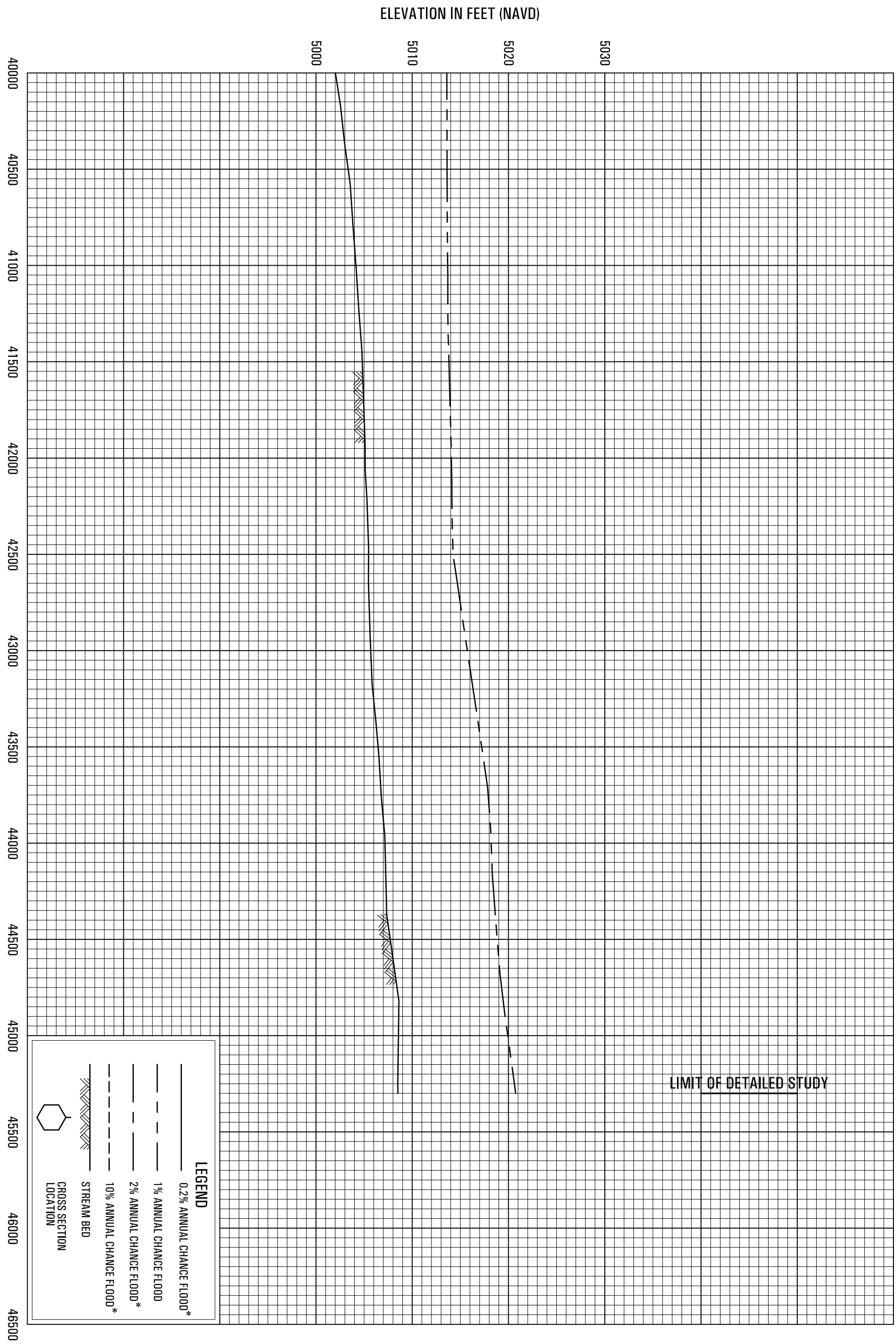

84P

FEDERAL EMERGENCY MANAGEMENT AGENCY

NAVAJO COUNTY, AZ

AND INCORPORATED AREAS

FLOOD PROFILES

LITTLE COLORADO RIVER AT JOSEPH CITY

FEDERAL EMERGENCY MANAGEMENT AGENCY

NAVAJO COUNTY, AZ

AND INCORPORATED AREAS

FLOOD PROFILES

LITTLE COLORADO RIVER AT RIVER ROAD

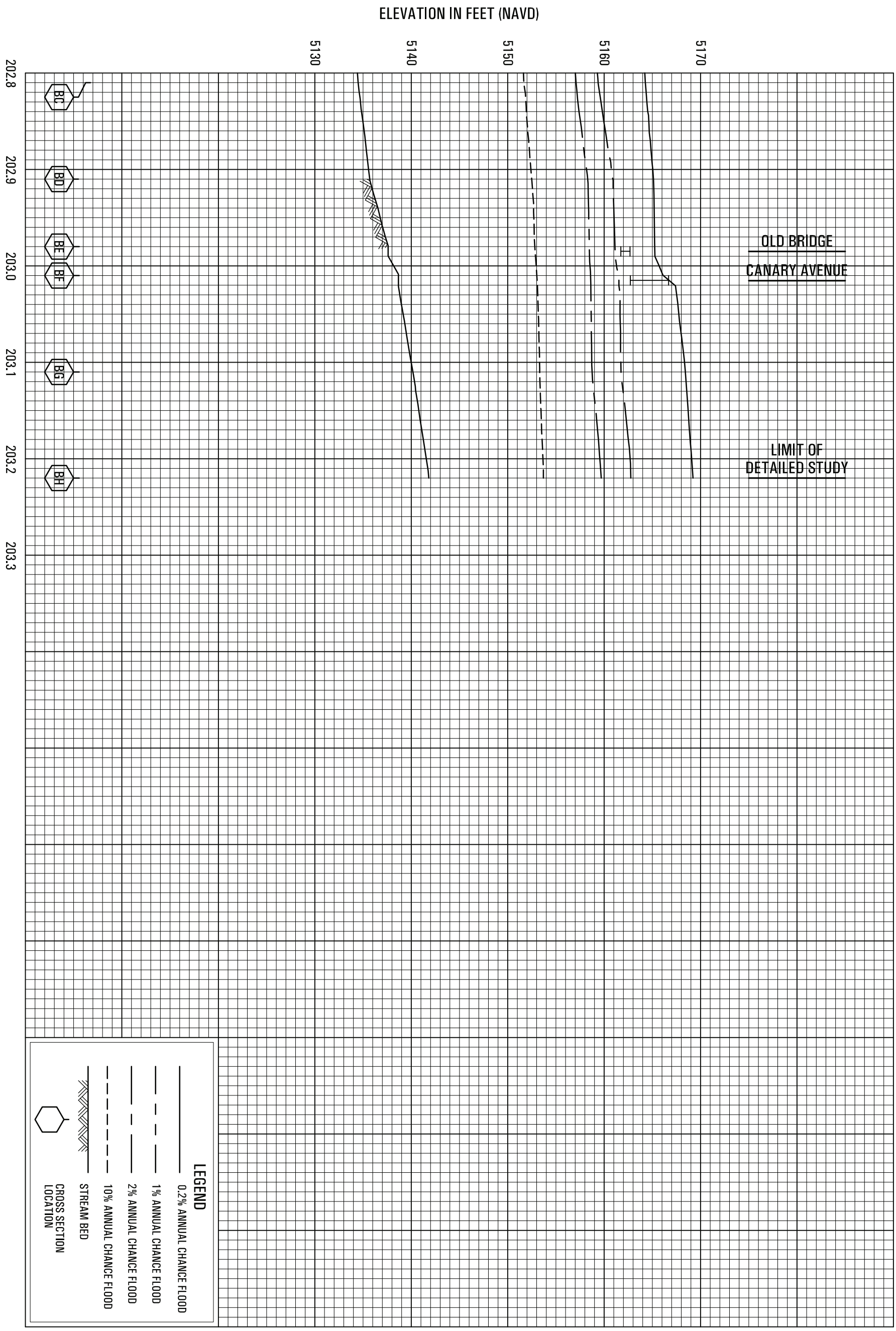
ELEVATION IN FEET (NAVD)
5170
5160
5150
5140
5130
202.8
202.9
203.0
203.1
203.2
203.3
STREAM DISTANCE IN MILES ABOVE CONFLUENCE WITH COLORADO RIVER
BC
BD
BE
BF
BG
BH
OLD BRIDGE
CANARY AVENUE
LIMIT OF
DETAILED STUDY
LEGEND
0.2% ANNUAL CHANCE FLOOD
1% ANNUAL CHANCE FLOOD
2% ANNUAL CHANCE FLOOD
10% ANNUAL CHANCE FLOOD
STREAM BED
CROSS SECTION
LOCATION

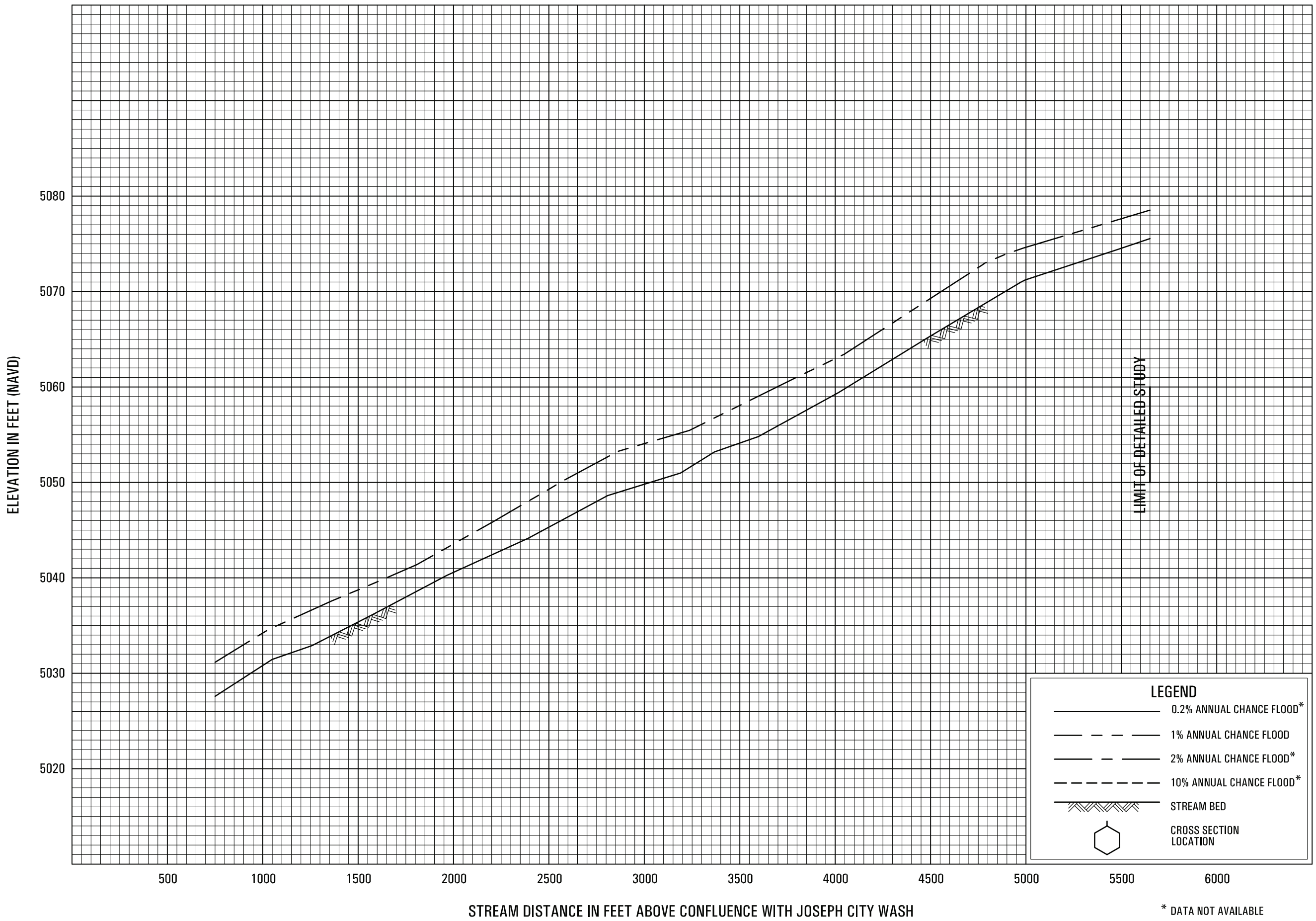

* DATA NOT AVAILABLE

FLOOD PROFILES

MESA WASH

FEDERAL EMERGENCY MANAGEMENT AGENCY

NAVAJO COUNTY, AZ

AND INCORPORATED AREAS



* DATA NOT AVAILABLE

FEDERAL EMERGENCY MANAGEMENT AGENCY

NAVAJO COUNTY, AZ

AND INCORPORATED AREAS

FLOOD PROFILES

MEXICAN LAKE OUTLET

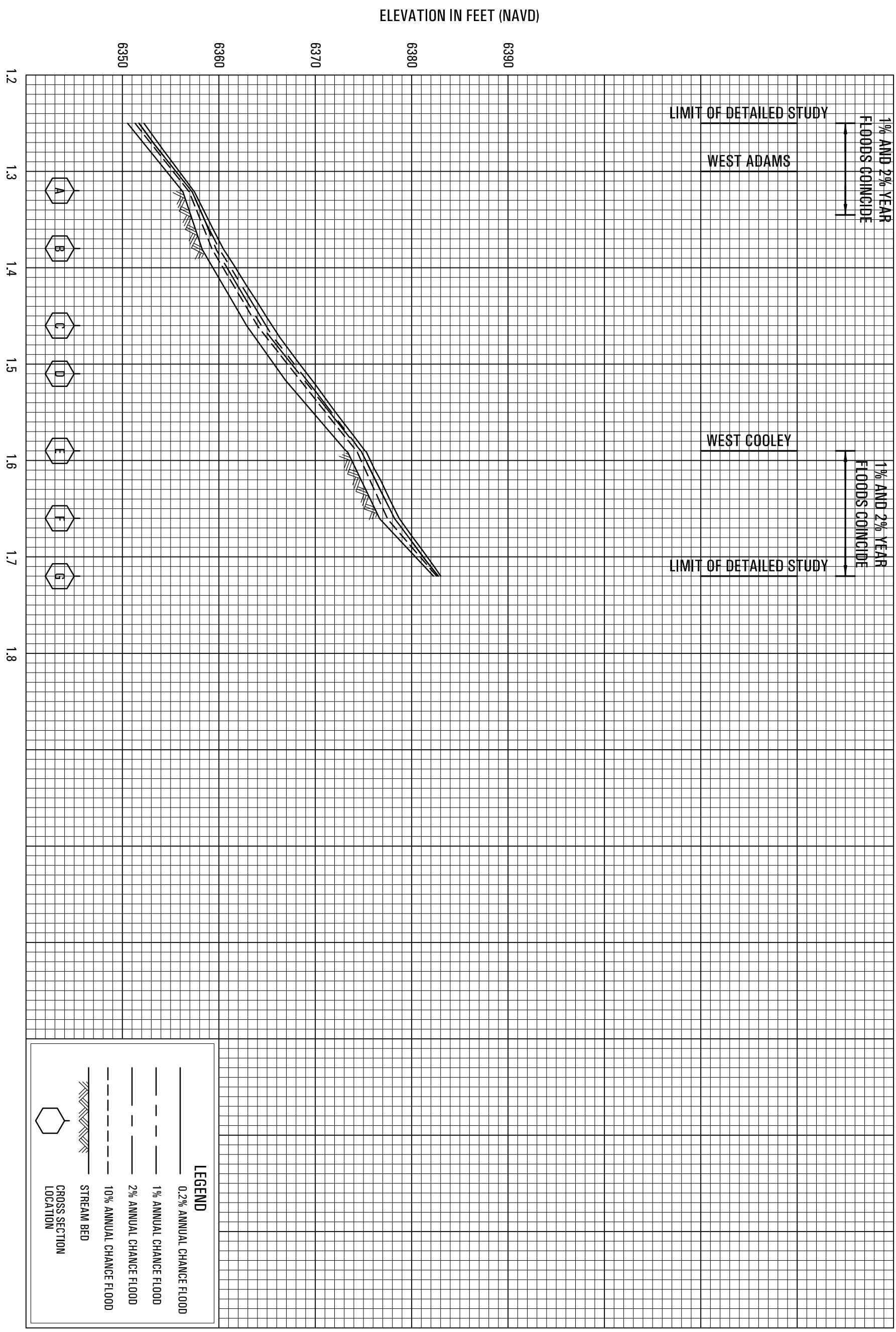

89P	FEDERAL EMERGENCY MANAGEMENT AGENCY NAVAJO COUNTY, AZ AND INCORPORATED AREAS	FLOOD PROFILES NAVAJO PINES WASH

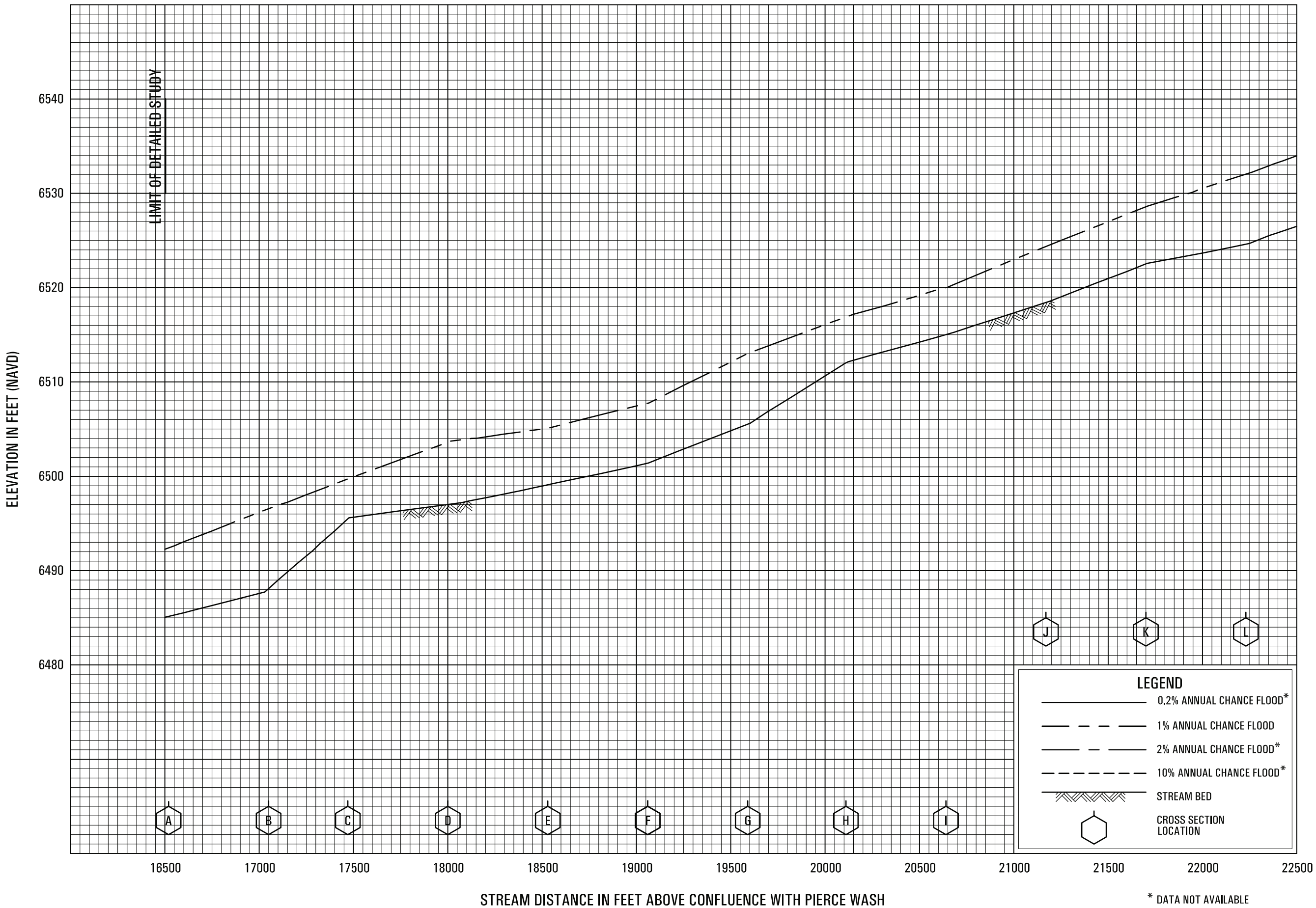

* DATA NOT AVAILABLE

FLOOD PROFILES

OKLAHOMA FLAT DRAW

FEDERAL EMERGENCY MANAGEMENT AGENCY

NAVAJO COUNTY, AZ

AND INCORPORATED AREAS

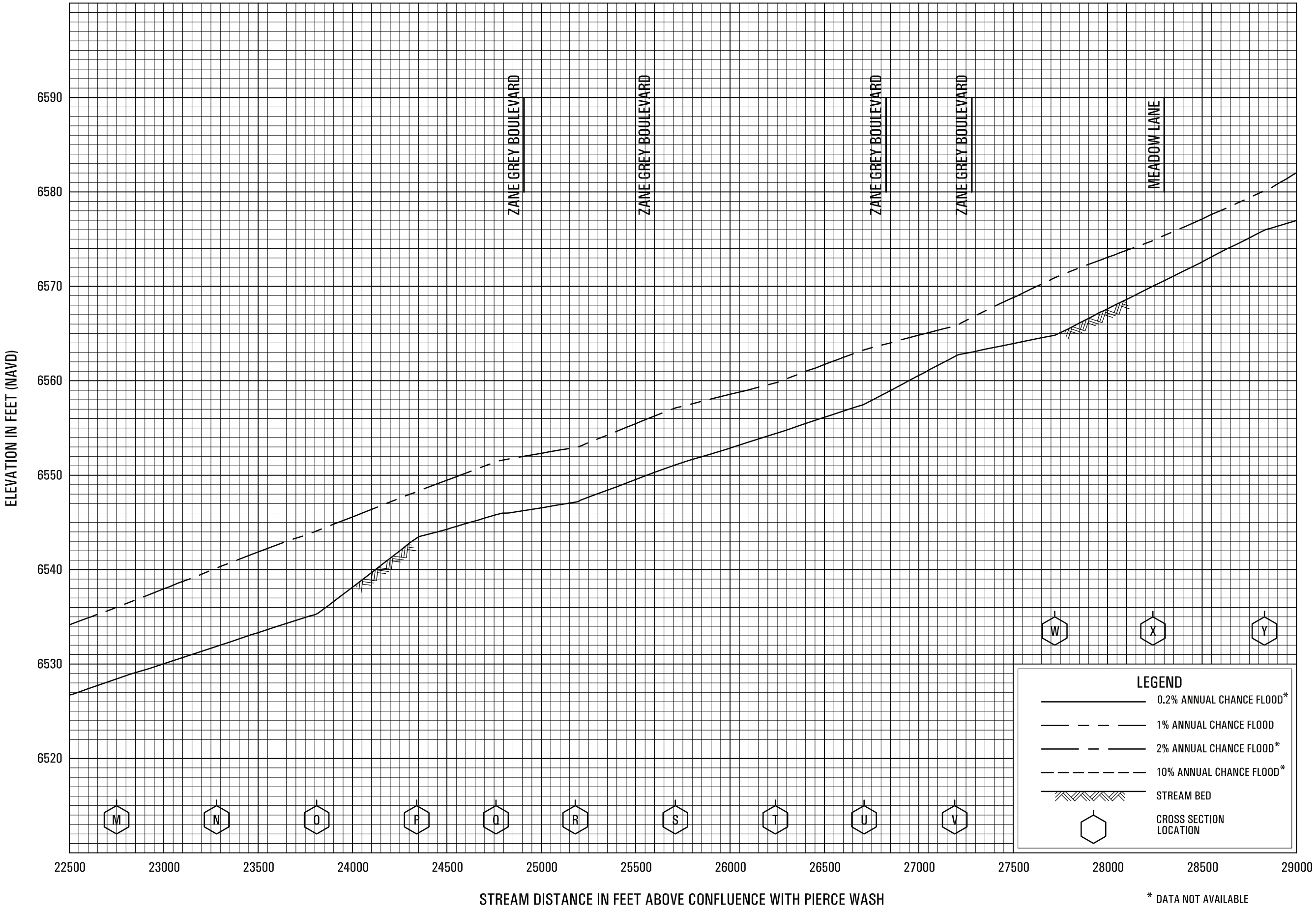

FLOOD PROFILES

OKLAHOMA FLAT DRAW

FEDERAL EMERGENCY MANAGEMENT AGENCY

NAVAJO COUNTY, AZ

AND INCORPORATED AREAS



* DATA NOT AVAILABLE

FLOOD PROFILES

OKLAHOMA FLAT DRAW

FEDERAL EMERGENCY MANAGEMENT AGENCY

NAVAJO COUNTY, AZ

AND INCORPORATED AREAS



93P

FEDERAL EMERGENCY MANAGEMENT AGENCY

NAVAJO COUNTY, AZ

AND INCORPORATED AREAS

FLOOD PROFILES

PATRICKS WASH

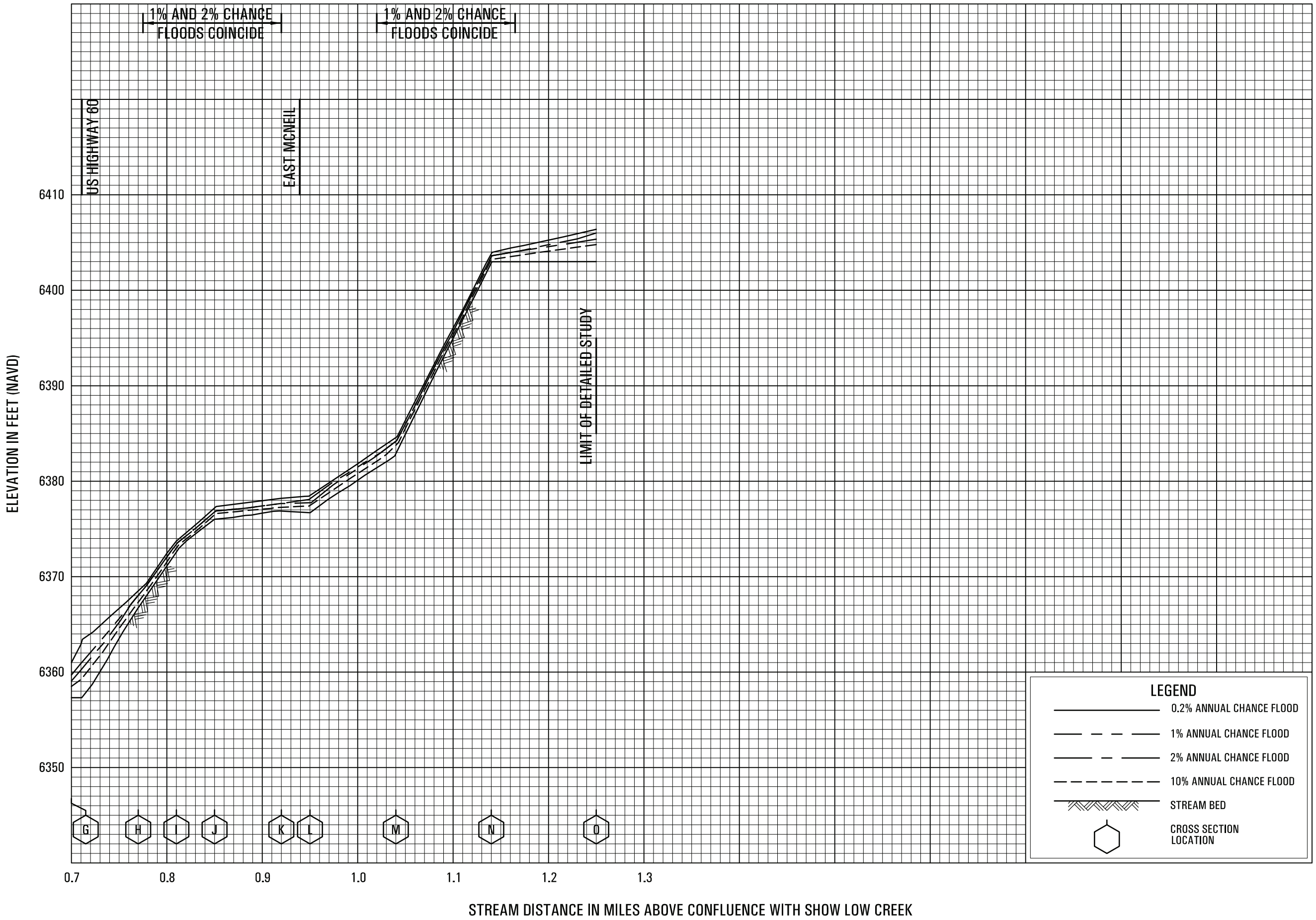

FLOOD PROFILES

PATRICKS WASH

FEDERAL EMERGENCY MANAGEMENT AGENCY

NAVAJO COUNTY, AZ

AND INCORPORATED AREAS

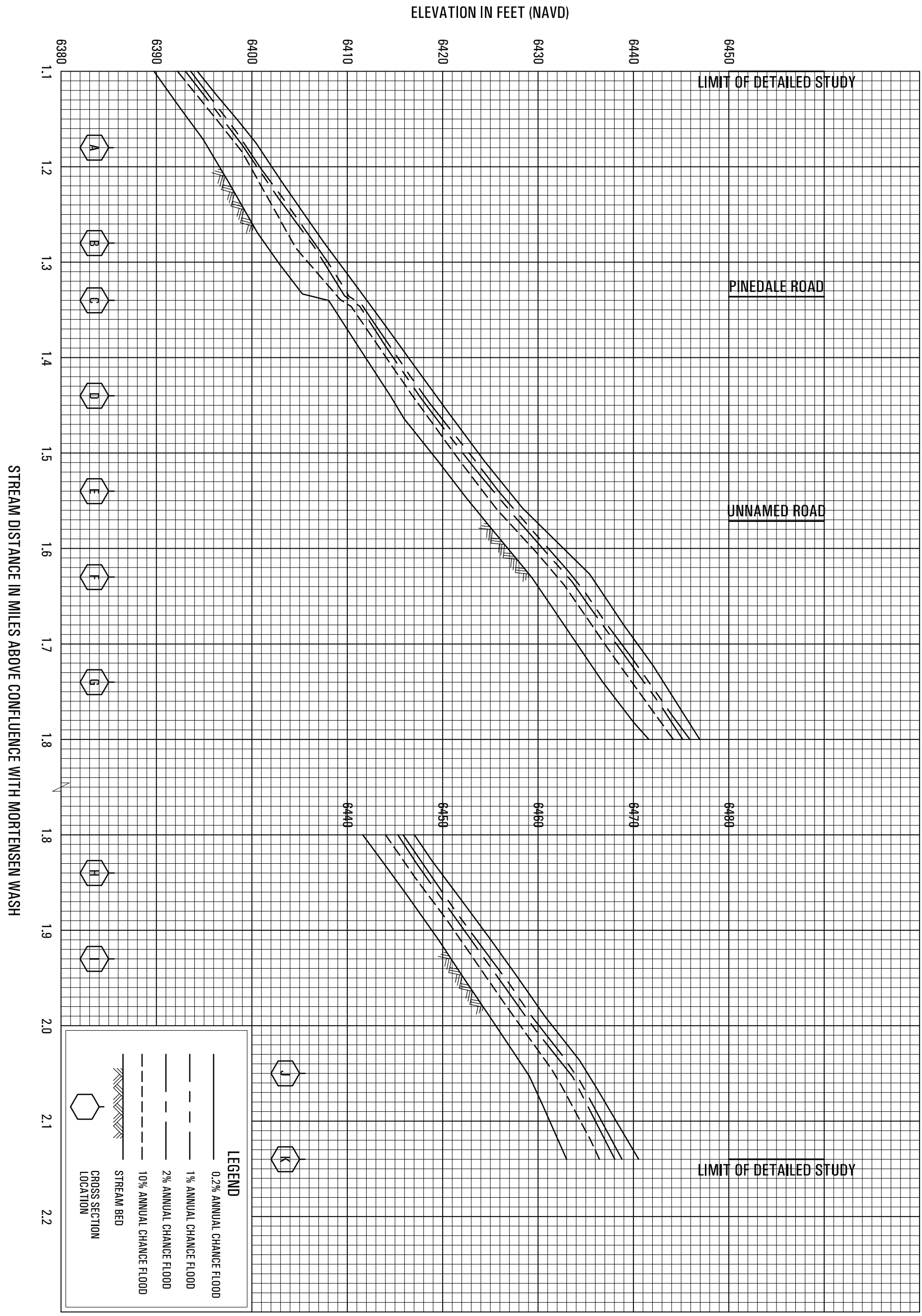

FEDERAL EMERGENCY MANAGEMENT AGENCY

NAVAJO COUNTY, AZ

AND INCORPORATED AREAS

FLOOD PROFILES

PINEDALE WASH

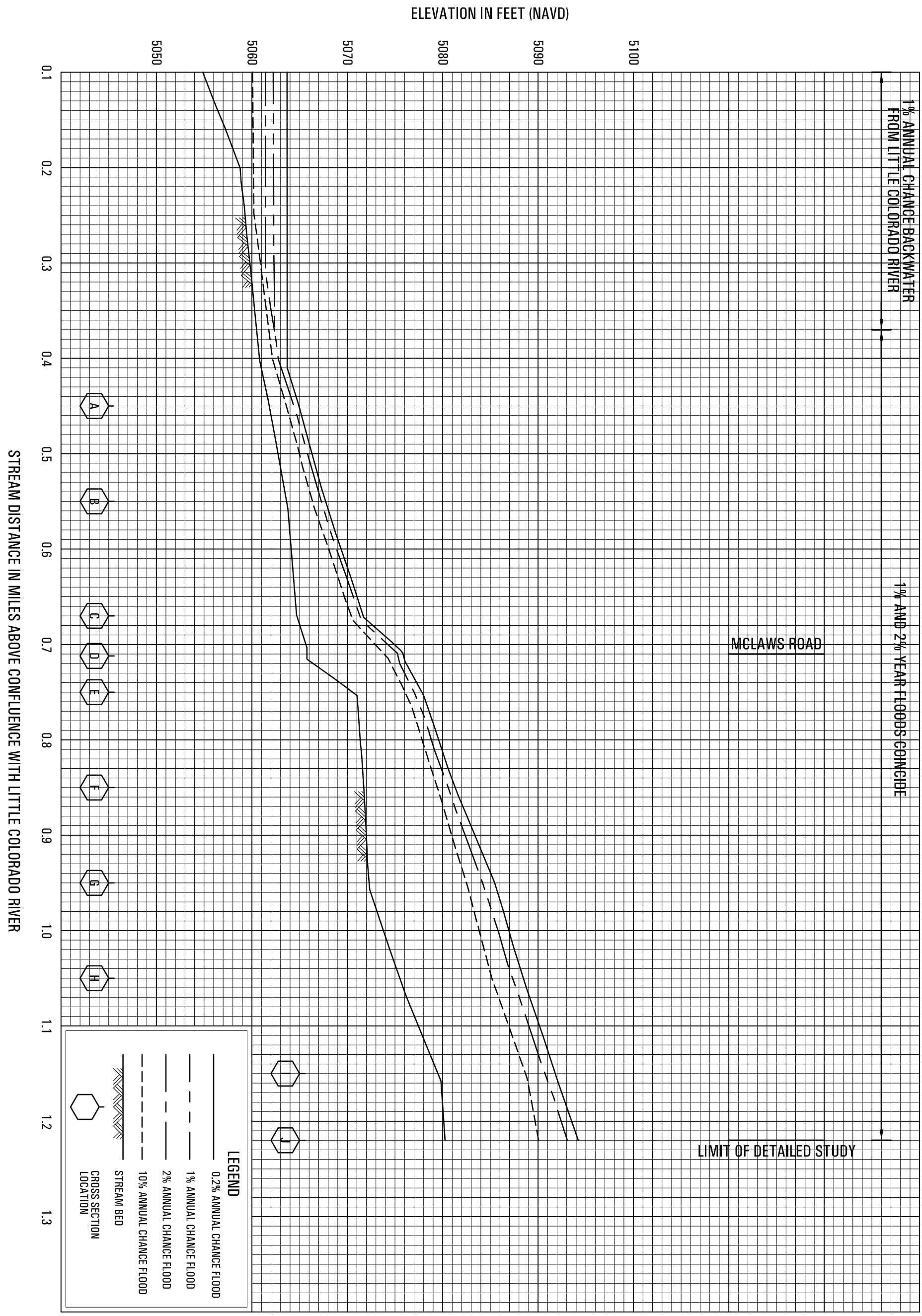

FEDERAL EMERGENCY MANAGEMENT AGENCY

NAVAJO COUNTY, AZ

AND INCORPORATED AREAS

FLOOD PROFILES

PORTER CANYON DRAW

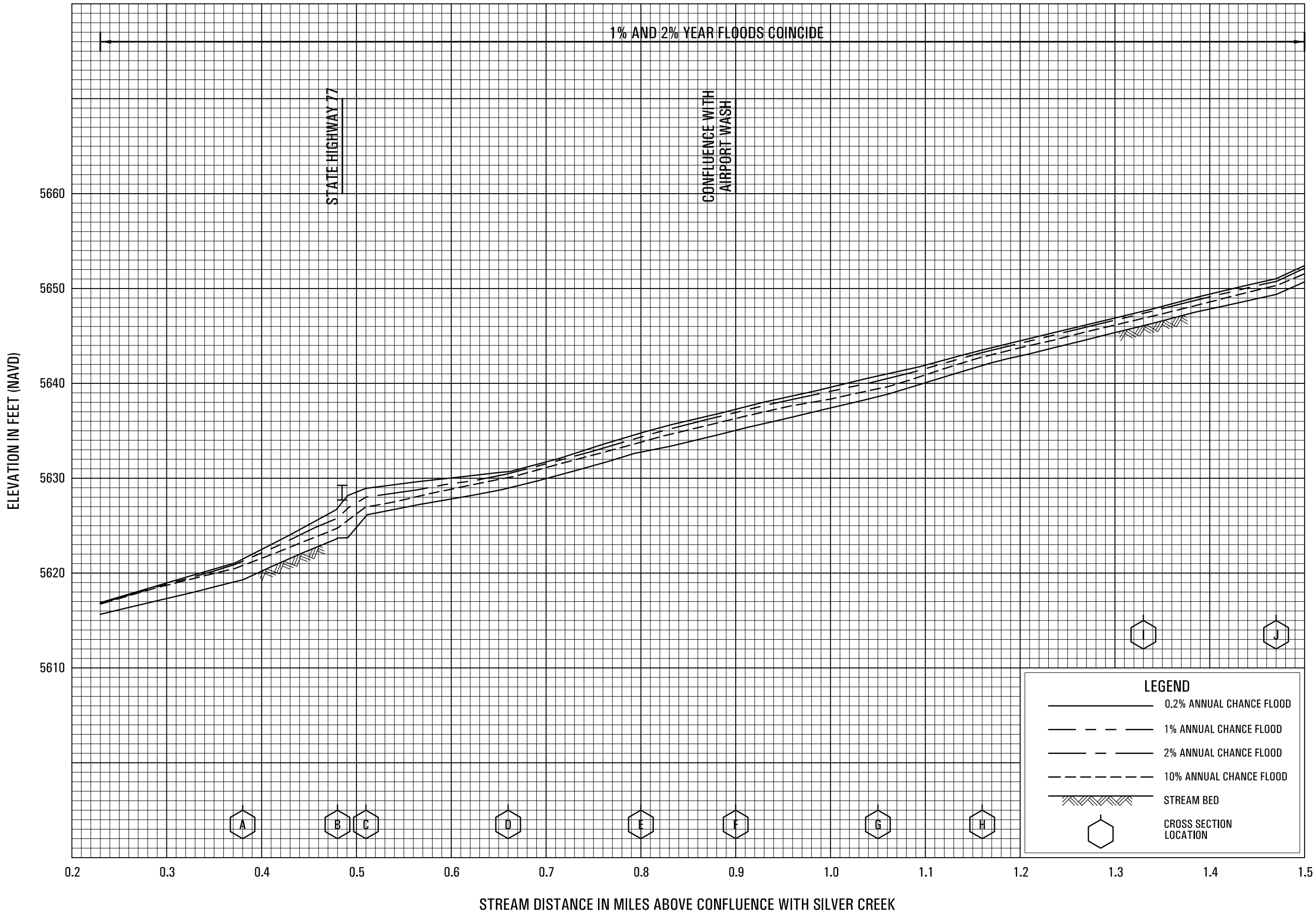

FLOOD PROFILES

RAILROAD GRADE WASH

FEDERAL EMERGENCY MANAGEMENT AGENCY

NAVAJO COUNTY, AZ

AND INCORPORATED AREAS

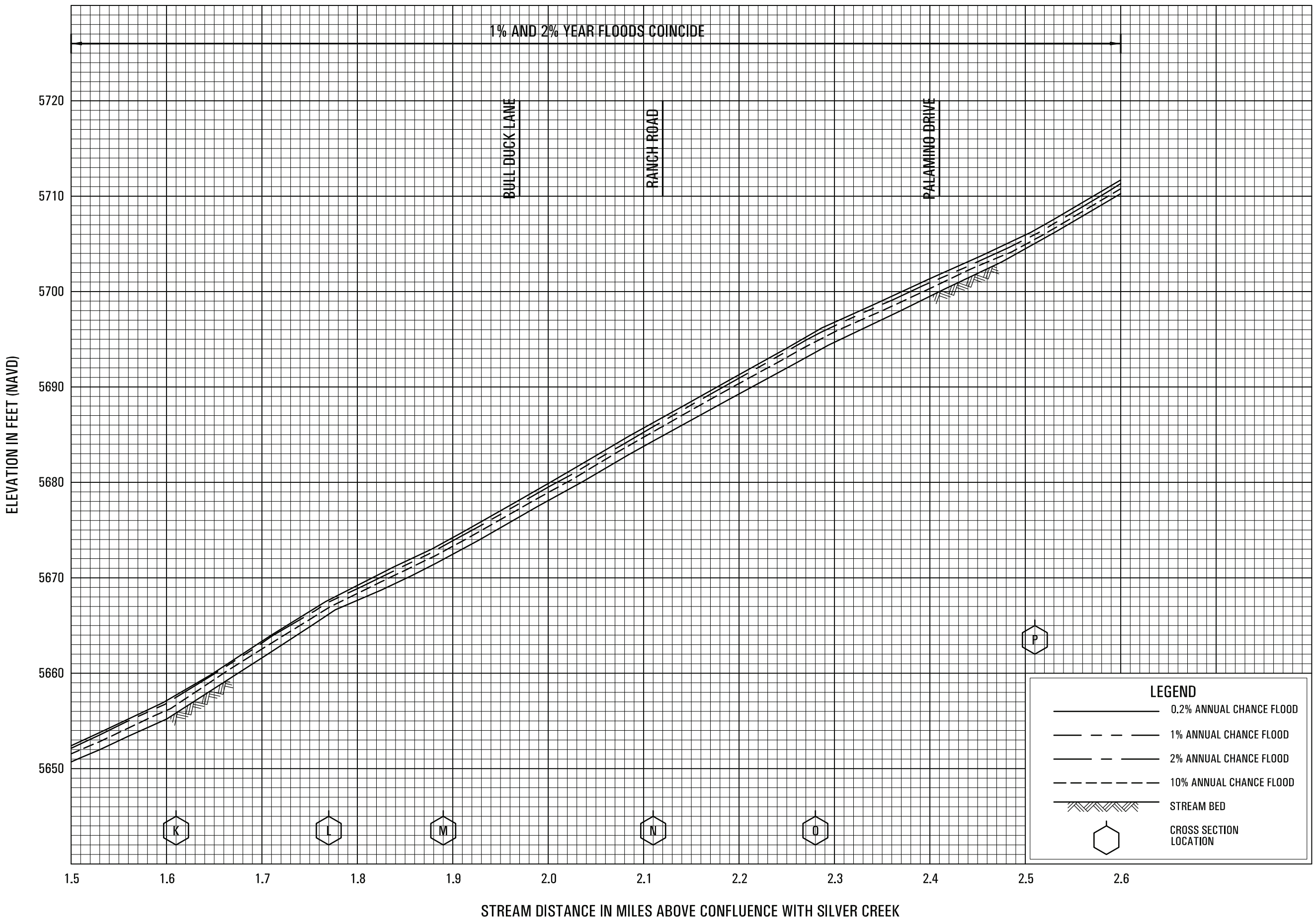

FLOOD PROFILES

RAILROAD GRADE WASH

FEDERAL EMERGENCY MANAGEMENT AGENCY

NAVAJO COUNTY, AZ

AND INCORPORATED AREAS



FLOOD PROFILES

RAILROAD GRADE WASH

FEDERAL EMERGENCY MANAGEMENT AGENCY

NAVAJO COUNTY, AZ

AND INCORPORATED AREAS

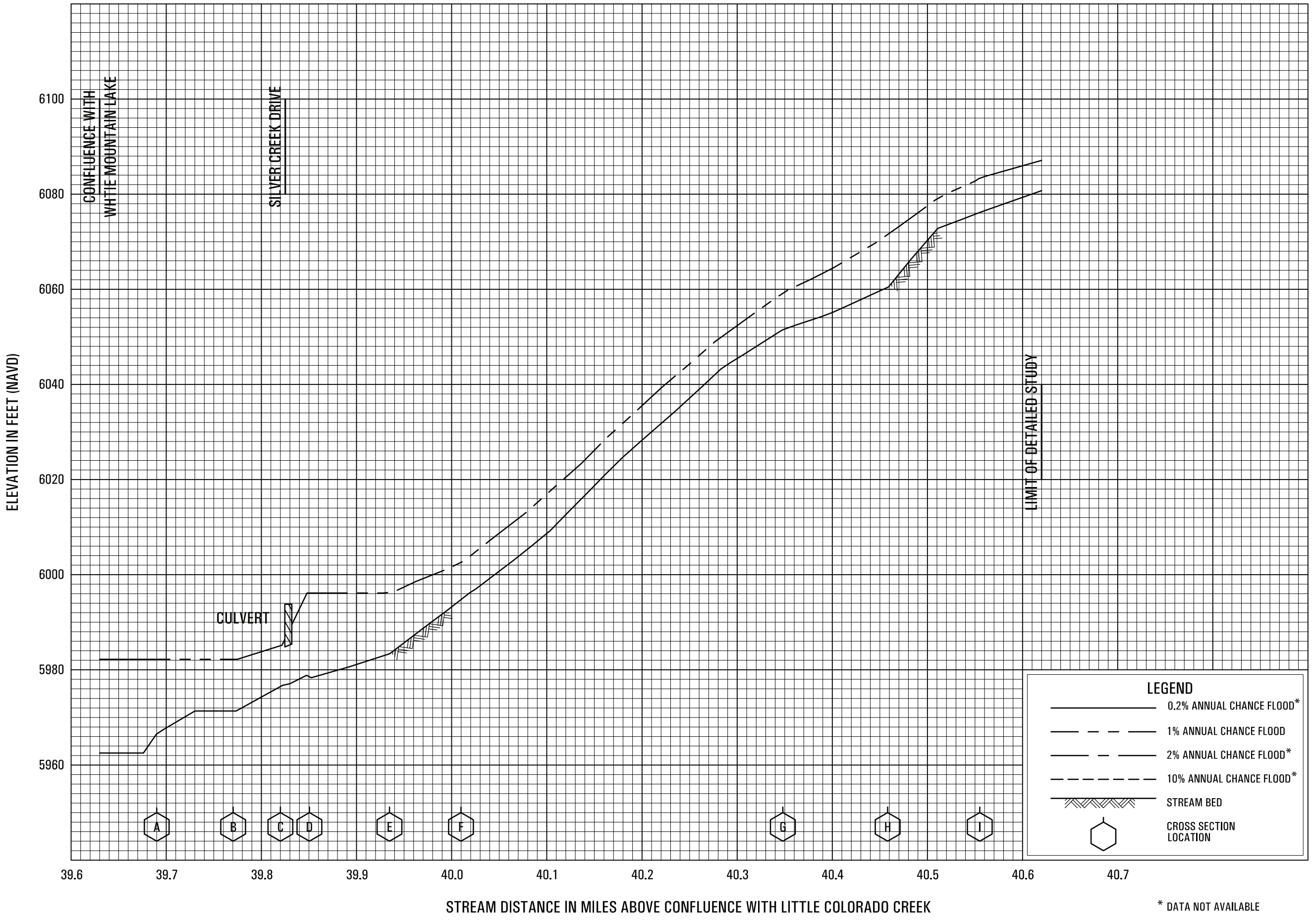

FLOOD PROFILES

ROCKY ARROYO

FEDERAL EMERGENCY MANAGEMENT AGENCY

NAVAJO COUNTY, AZ

AND INCORPORATED AREAS

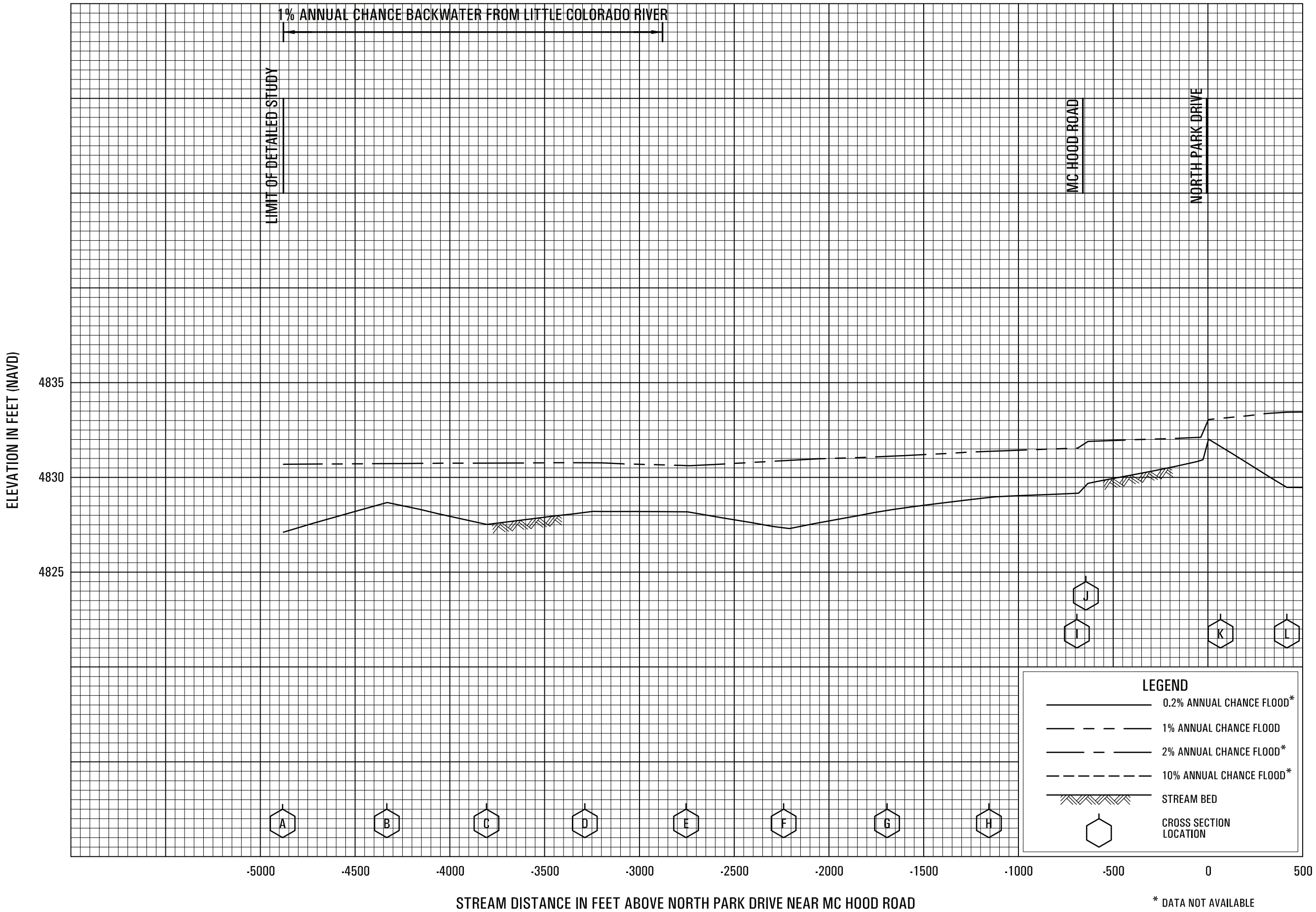

FLOOD PROFILES

RUBY WASH

FEDERAL EMERGENCY MANAGEMENT AGENCY

NAVAJO COUNTY, AZ

AND INCORPORATED AREAS

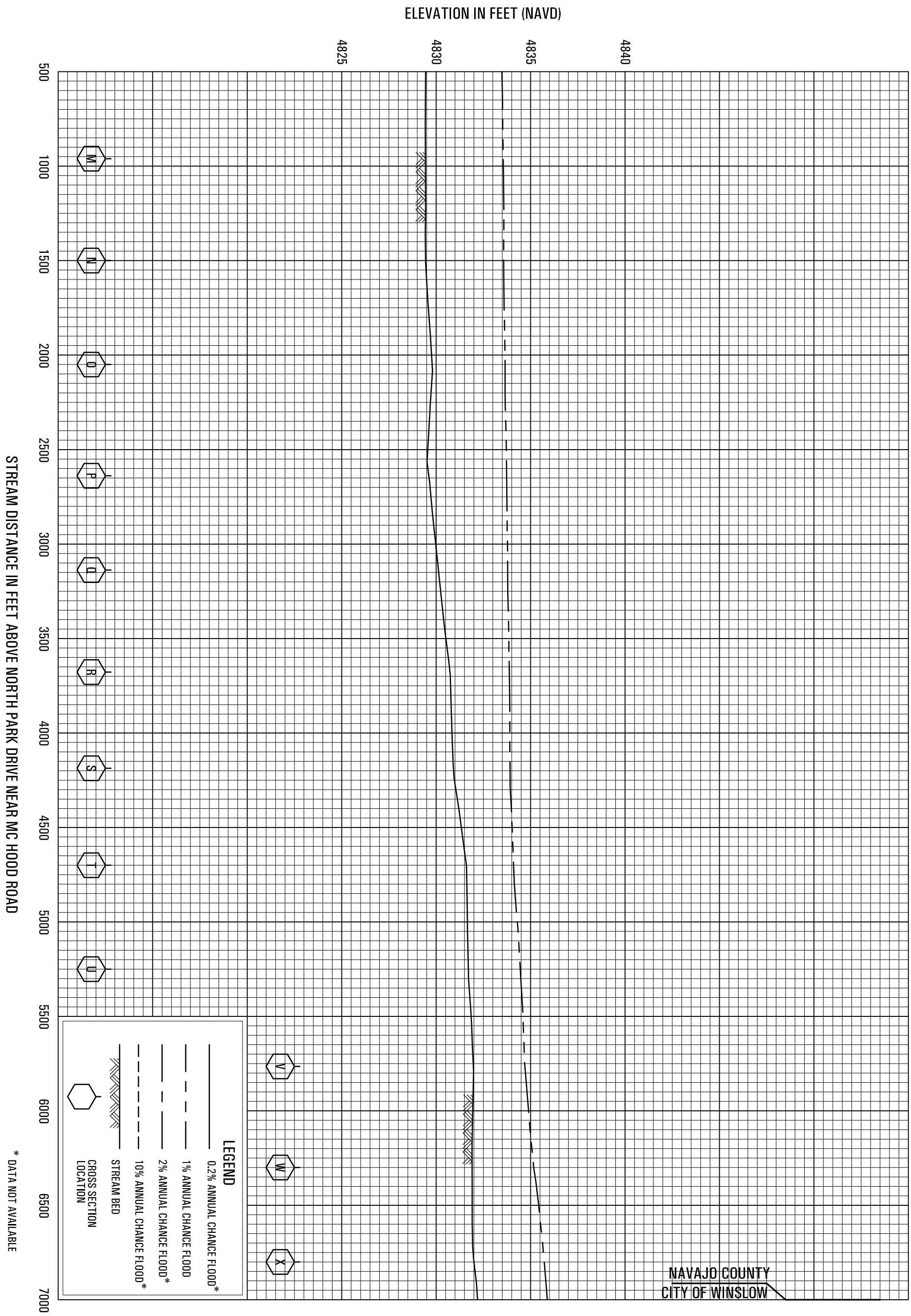

FEDERAL EMERGENCY MANAGEMENT AGENCY

NAVAJO COUNTY, AZ

AND INCORPORATED AREAS

FLOOD PROFILES

RUBY WASH

102P

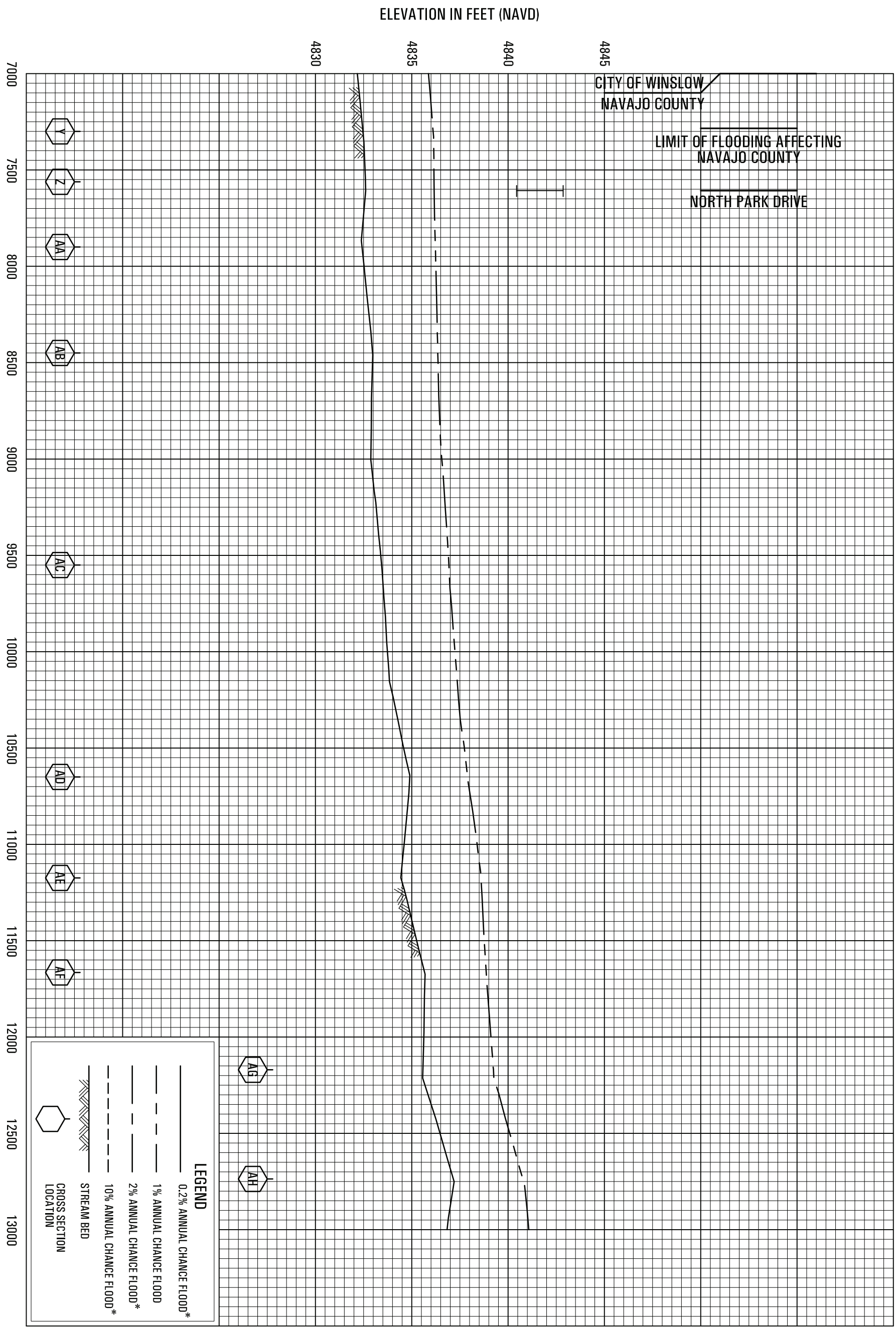

FEDERAL EMERGENCY MANAGEMENT AGENCY

NAVAJO COUNTY, AZ

AND INCORPORATED AREAS

FLOOD PROFILES

RUBY WASH

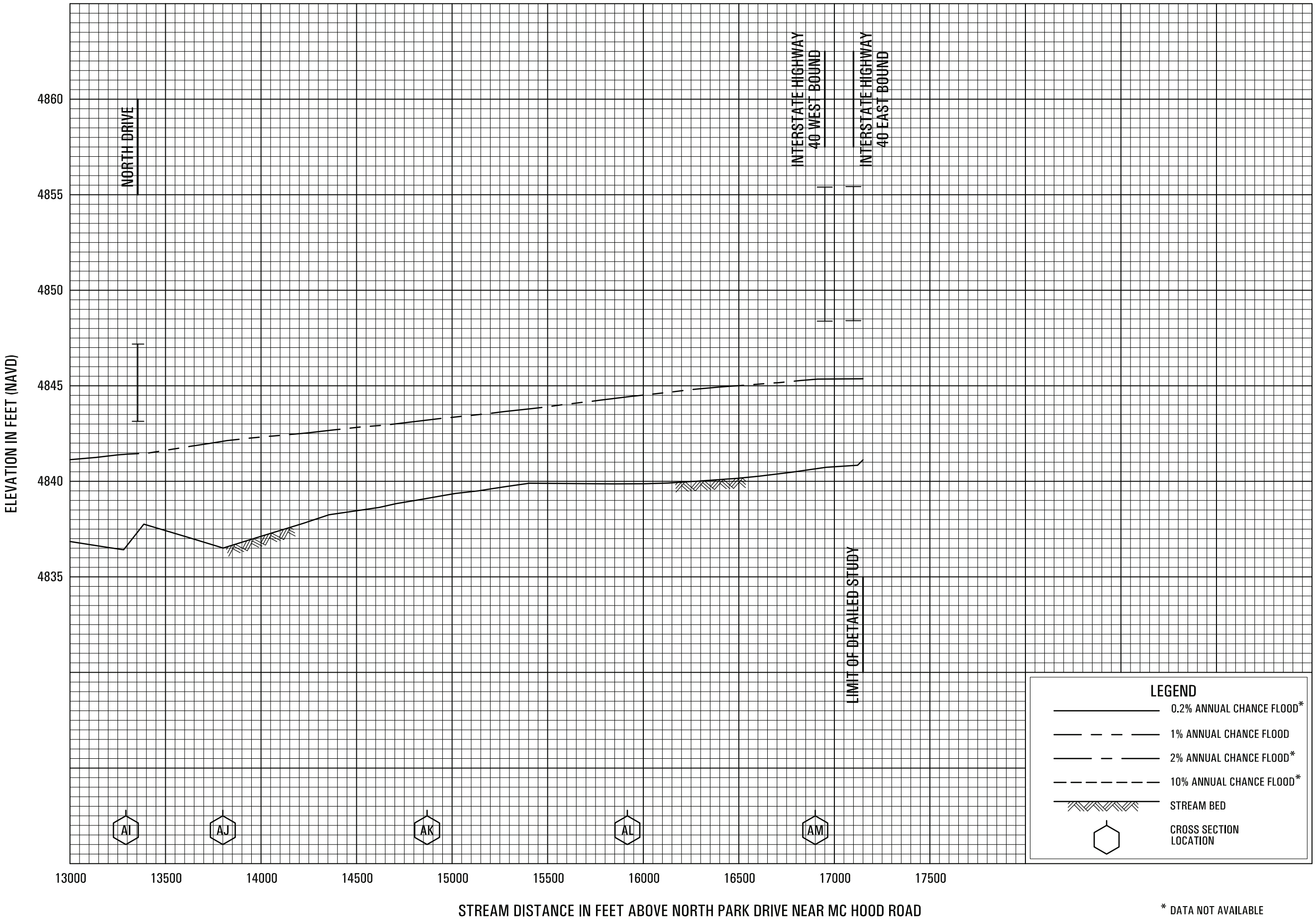

* DATA NOT AVAILABLE

FLOOD PROFILES

RUBY WASH

FEDERAL EMERGENCY MANAGEMENT AGENCY

NAVAJO COUNTY, AZ

AND INCORPORATED AREAS

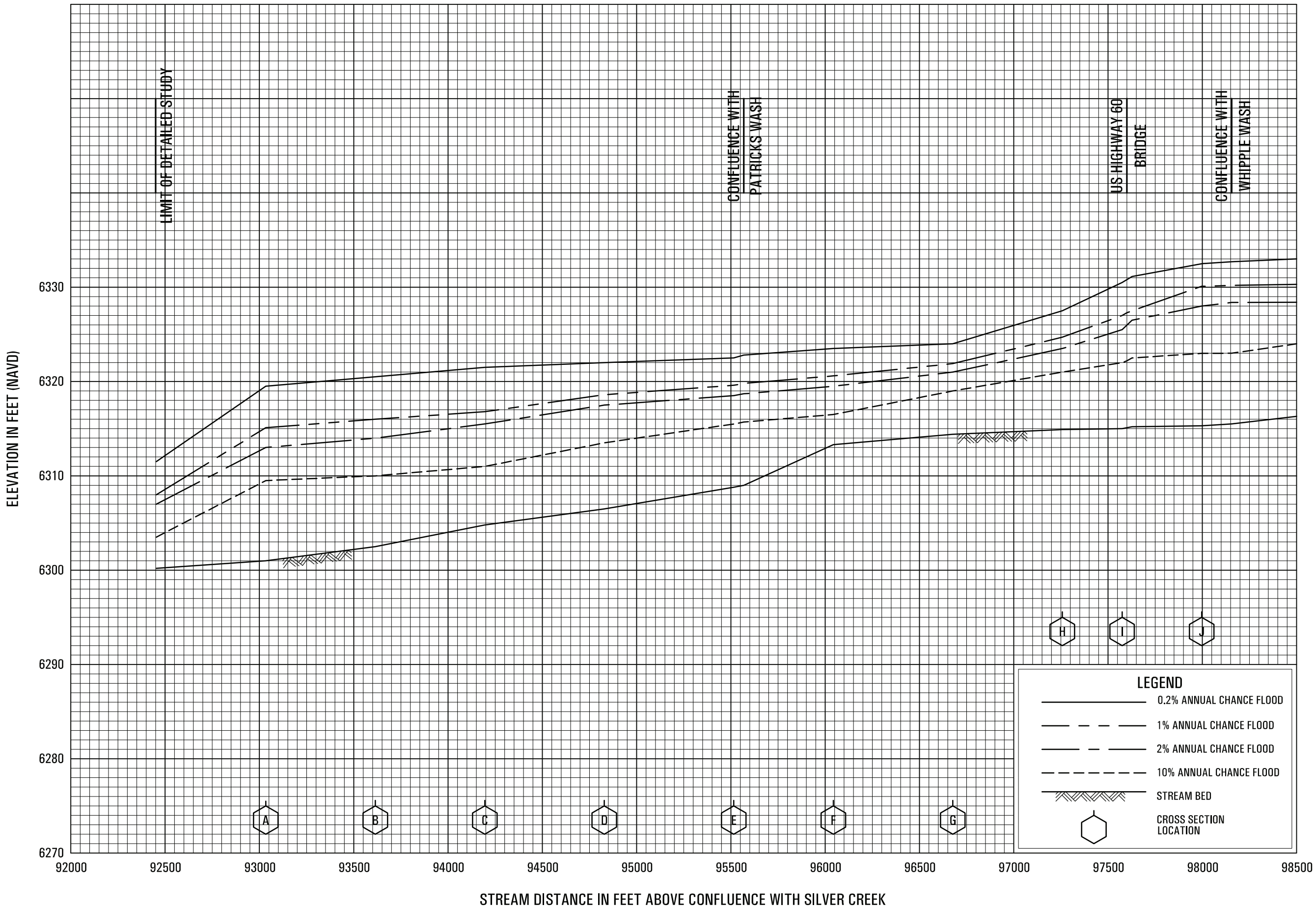

FLOOD PROFILES

SHOW LOW CREEK

FEDERAL EMERGENCY MANAGEMENT AGENCY

NAVAJO COUNTY, AZ

AND INCORPORATED AREAS

105P



106P

FEDERAL EMERGENCY MANAGEMENT AGENCY

NAVAJO COUNTY, AZ

AND INCORPORATED AREAS

FLOOD PROFILES

SHOW LOW CREEK

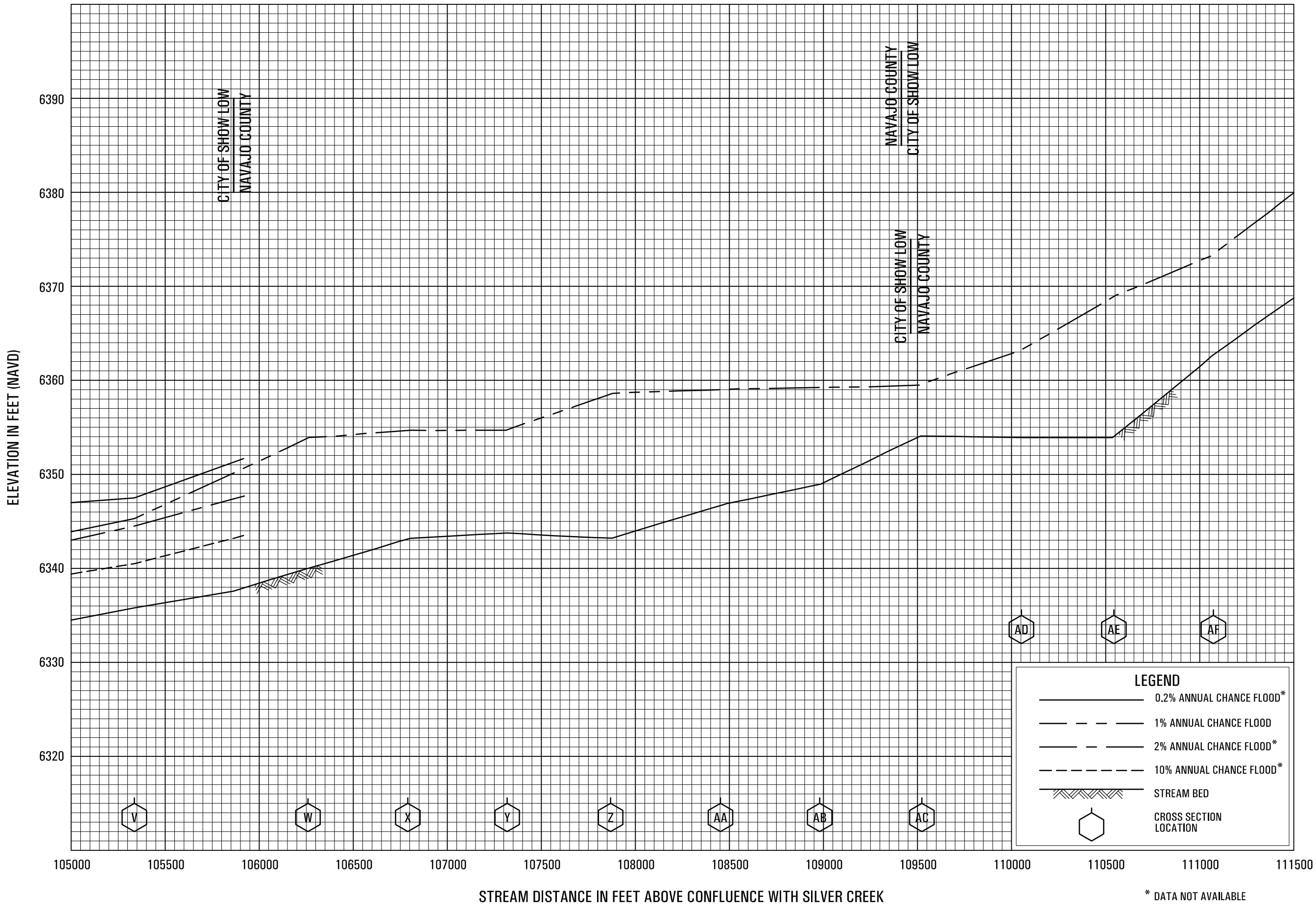

* DATA NOT AVAILABLE

FLOOD PROFILES

SHOW LOW CREEK

FEDERAL EMERGENCY MANAGEMENT AGENCY

NAVAJO COUNTY, AZ

AND INCORPORATED AREAS

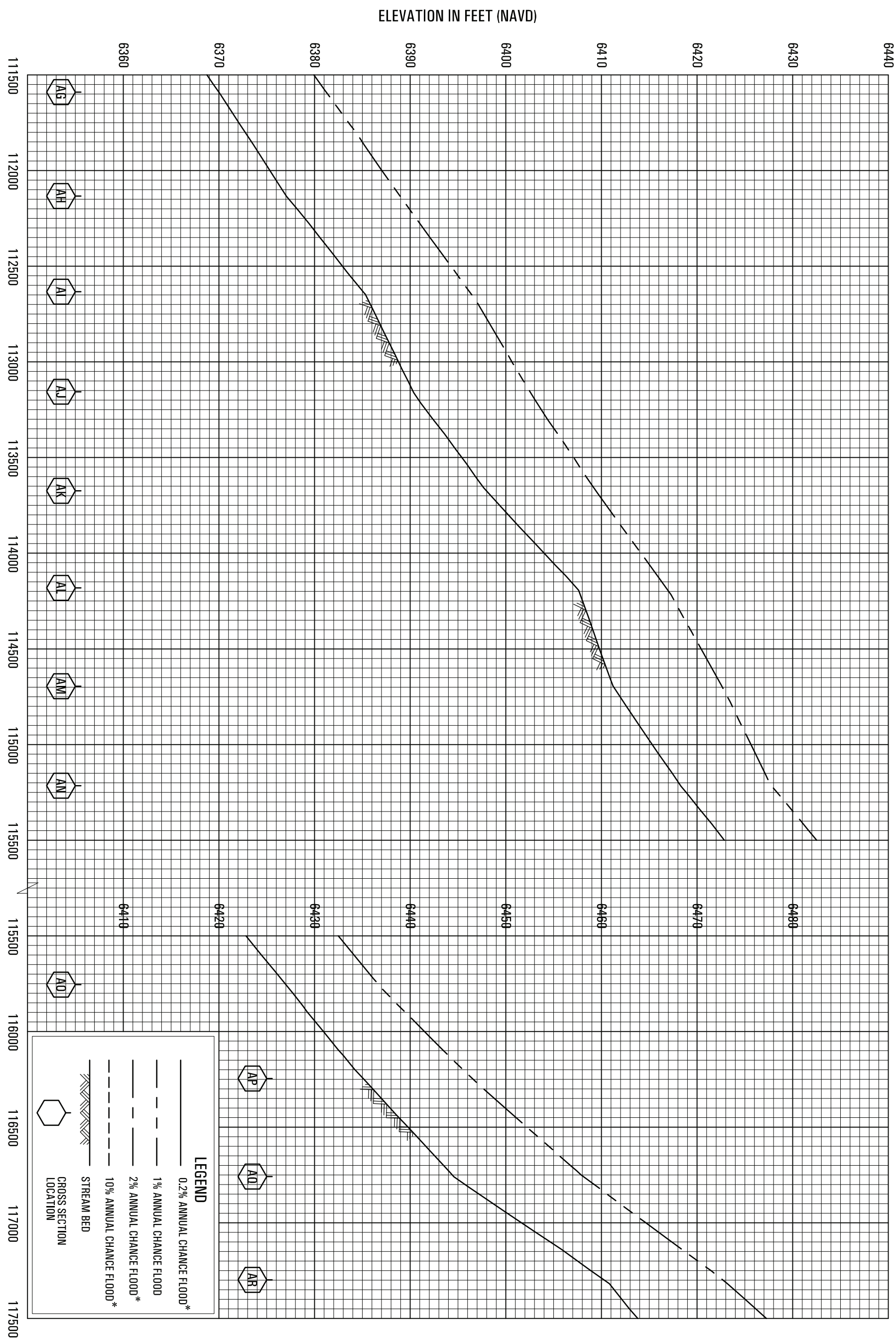

* DATA NOT AVAILABLE

FEDERAL EMERGENCY MANAGEMENT AGENCY

NAVAJO COUNTY, AZ

AND INCORPORATED AREAS

FLOOD PROFILES

SHOW LOW CREEK

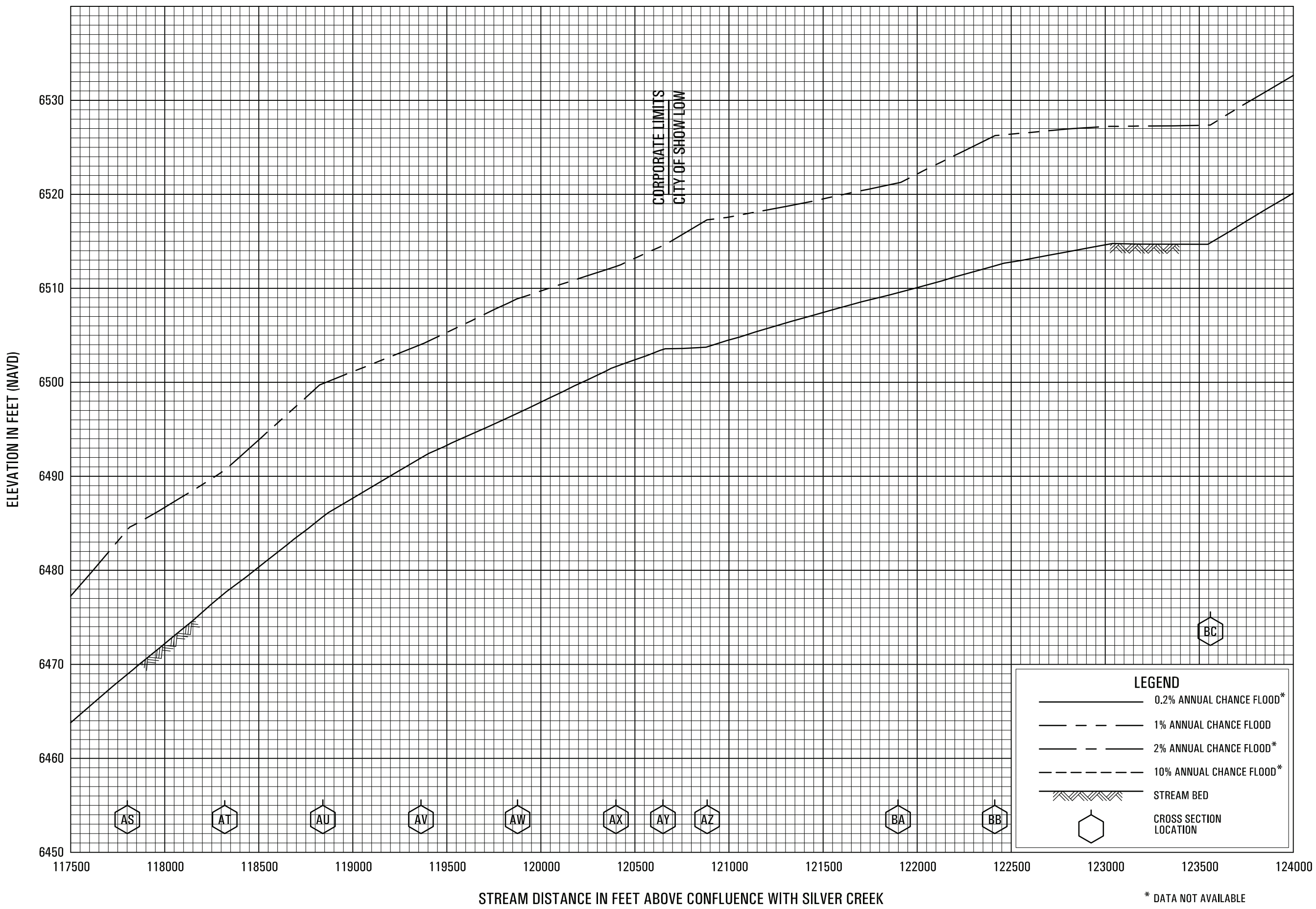

* DATA NOT AVAILABLE

FLOOD PROFILES

SHOW LOW CREEK

FEDERAL EMERGENCY MANAGEMENT AGENCY

NAVAJO COUNTY, AZ

AND INCORPORATED AREAS

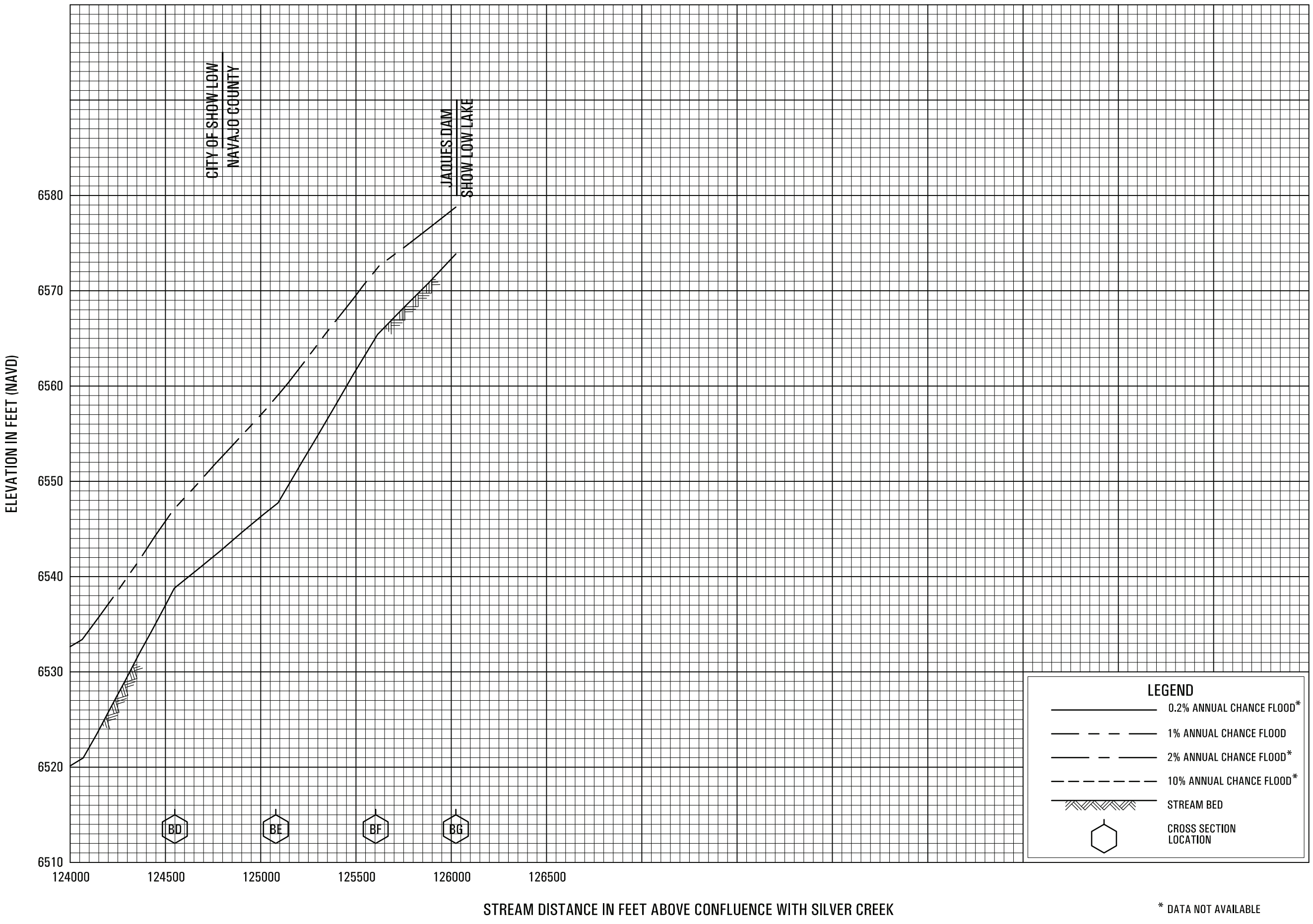

FLOOD PROFILES

SHOW LOW CREEK

FEDERAL EMERGENCY MANAGEMENT AGENCY

NAVAJO COUNTY, AZ

AND INCORPORATED AREAS

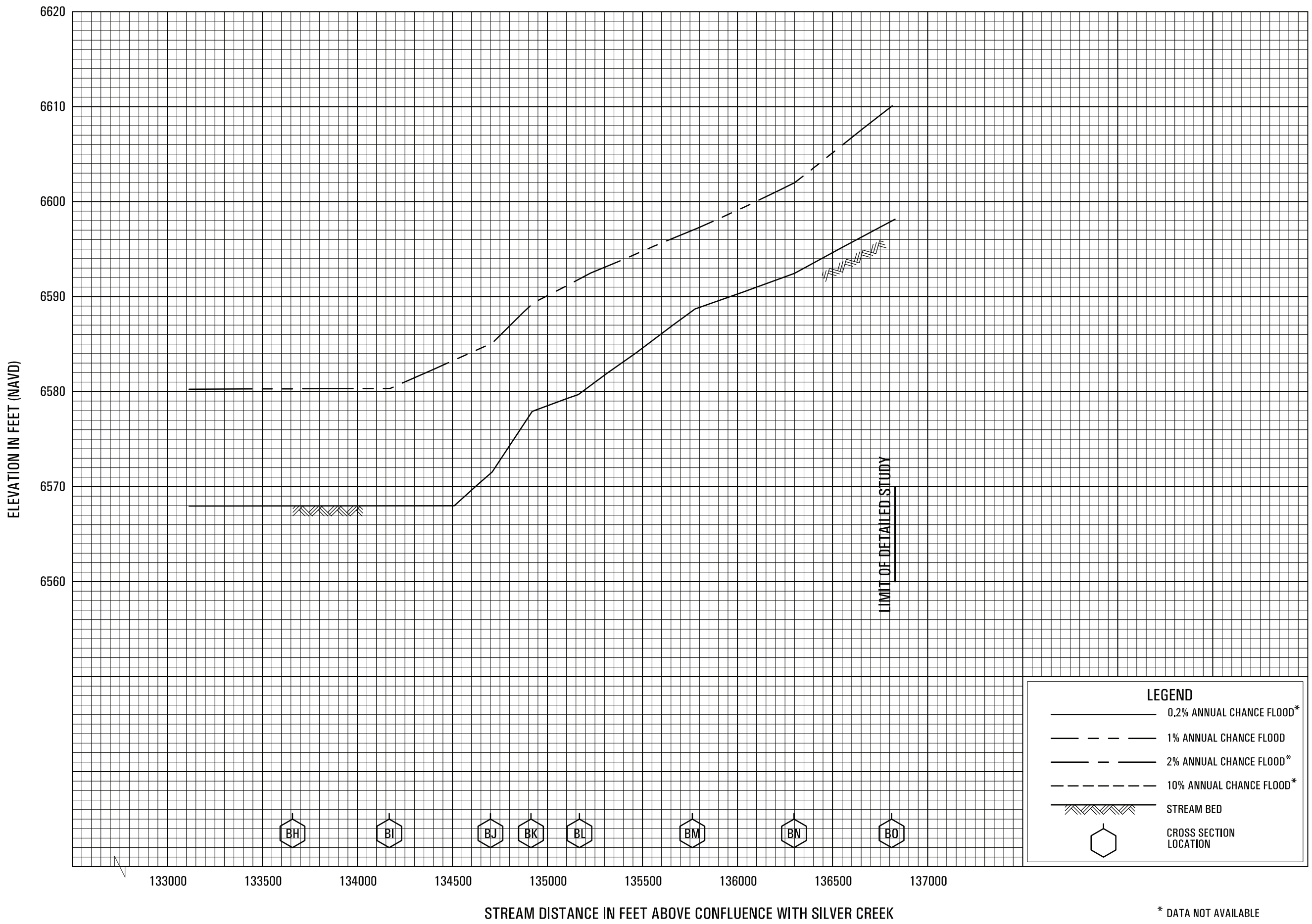

* DATA NOT AVAILABLE

FLOOD PROFILES

SHOW LOW CREEK

FEDERAL EMERGENCY MANAGEMENT AGENCY

NAVAJO COUNTY, AZ

AND INCORPORATED AREAS

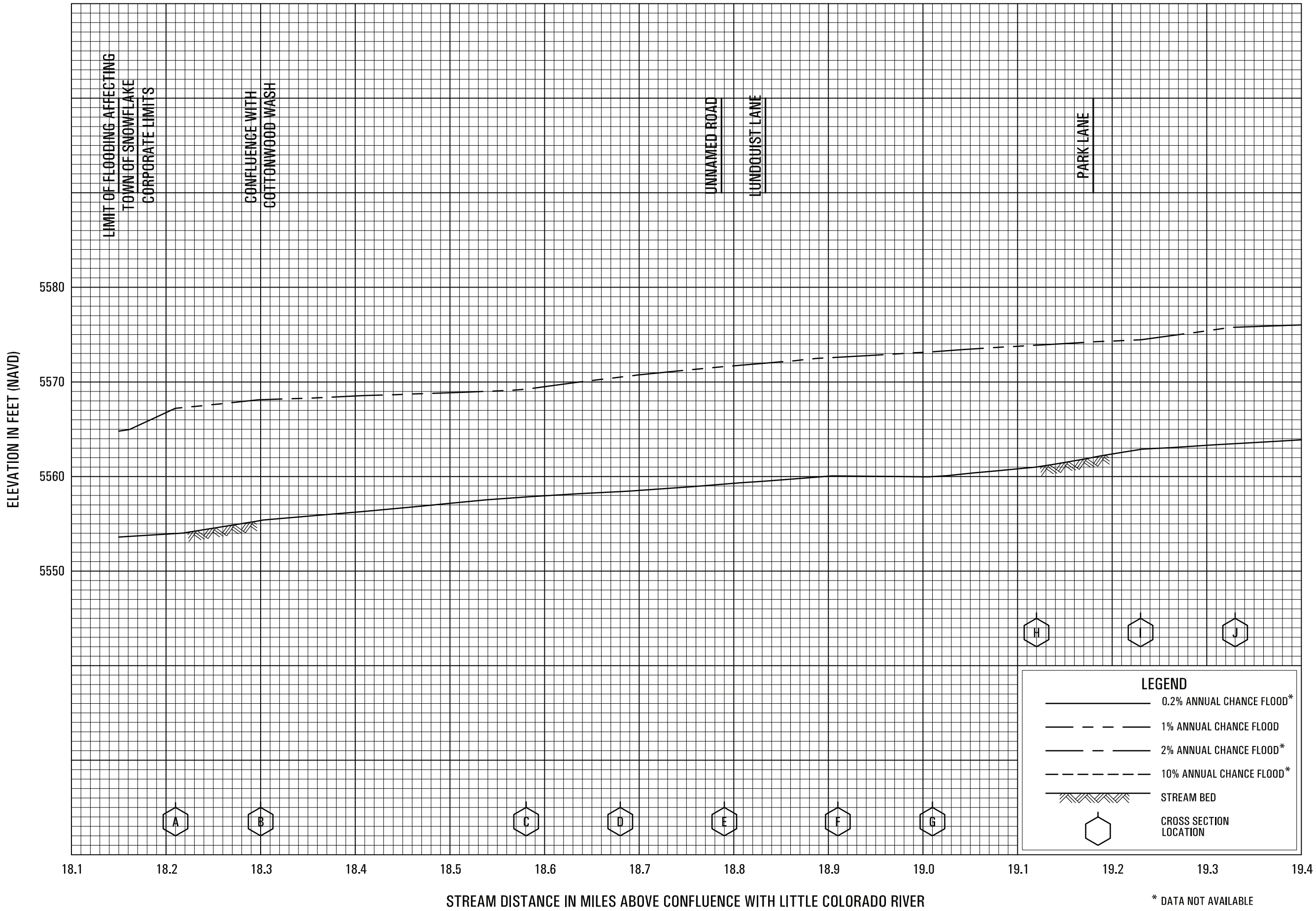

FLOOD PROFILES

SILVER CREEK

FEDERAL EMERGENCY MANAGEMENT AGENCY

NAVAJO COUNTY, AZ

AND INCORPORATED AREAS

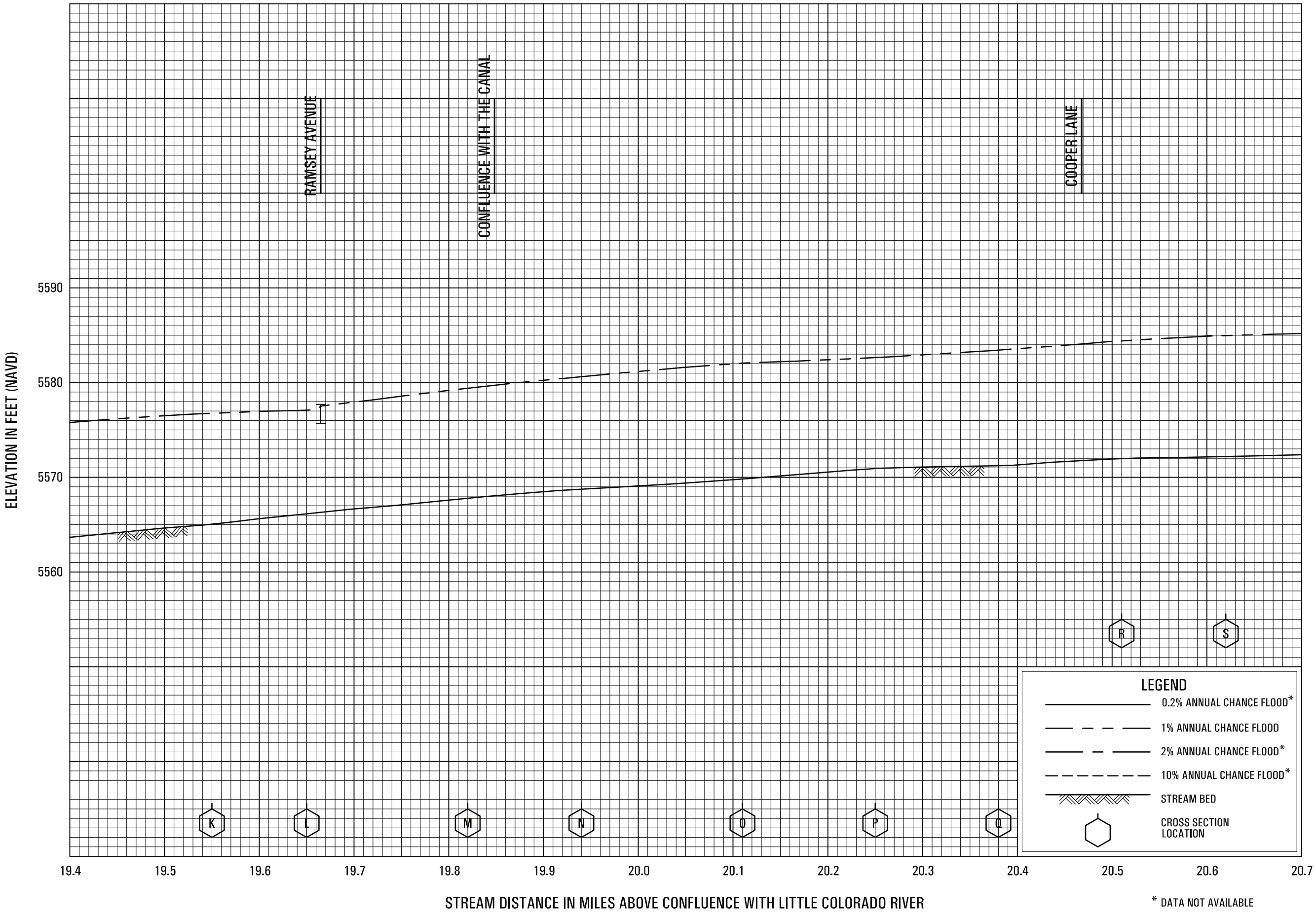

* DATA NOT AVAILABLE

FLOOD PROFILES

SILVER CREEK

FEDERAL EMERGENCY MANAGEMENT AGENCY

NAVAJO COUNTY, AZ

AND INCORPORATED AREAS

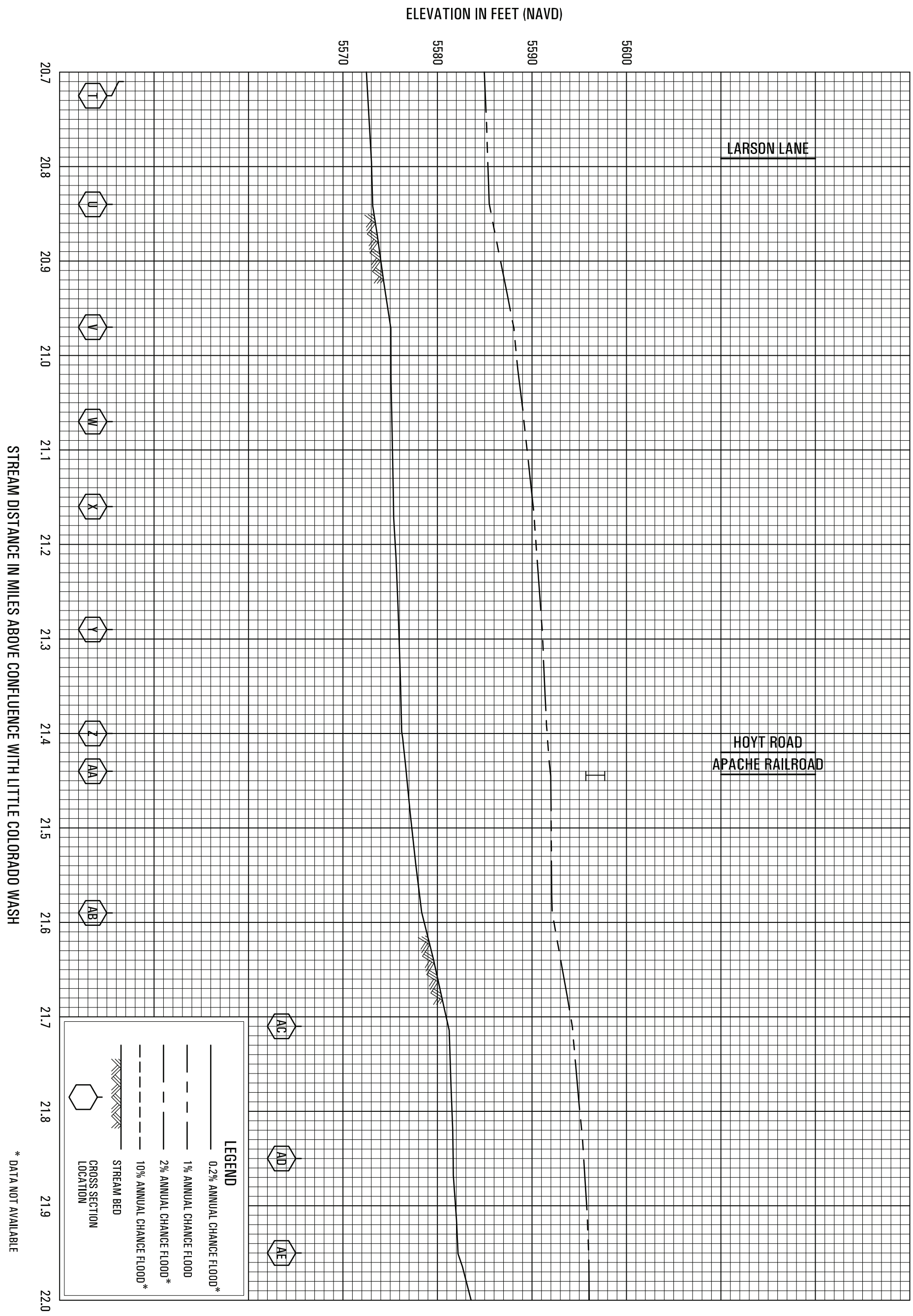

FEDERAL EMERGENCY MANAGEMENT AGENCY

NAVAJO COUNTY, AZ

AND INCORPORATED AREAS

FLOOD PROFILES

SILVER CREEK

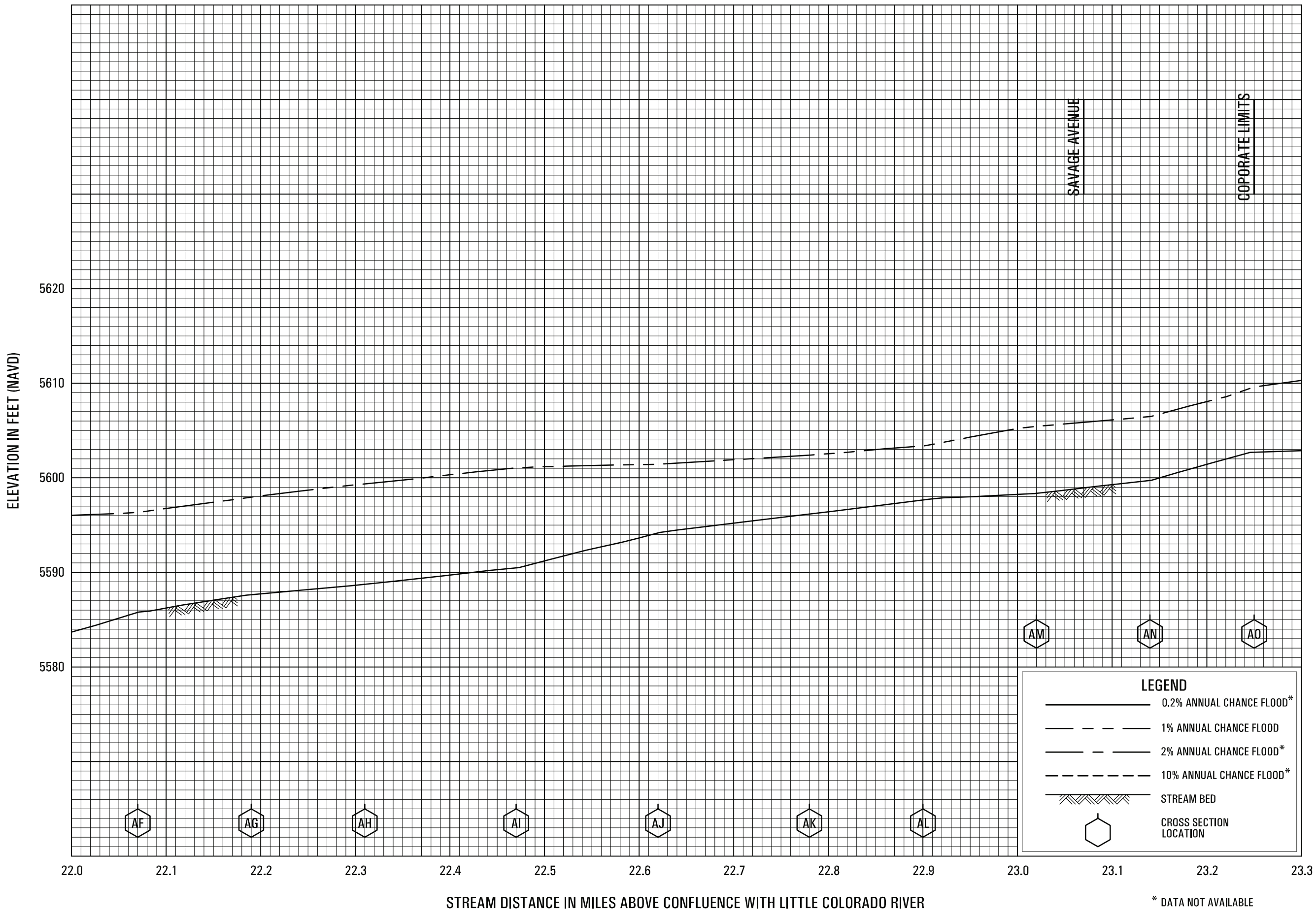

FLOOD PROFILES

SILVER CREEK

FEDERAL EMERGENCY MANAGEMENT AGENCY

NAVAJO COUNTY, AZ

AND INCORPORATED AREAS

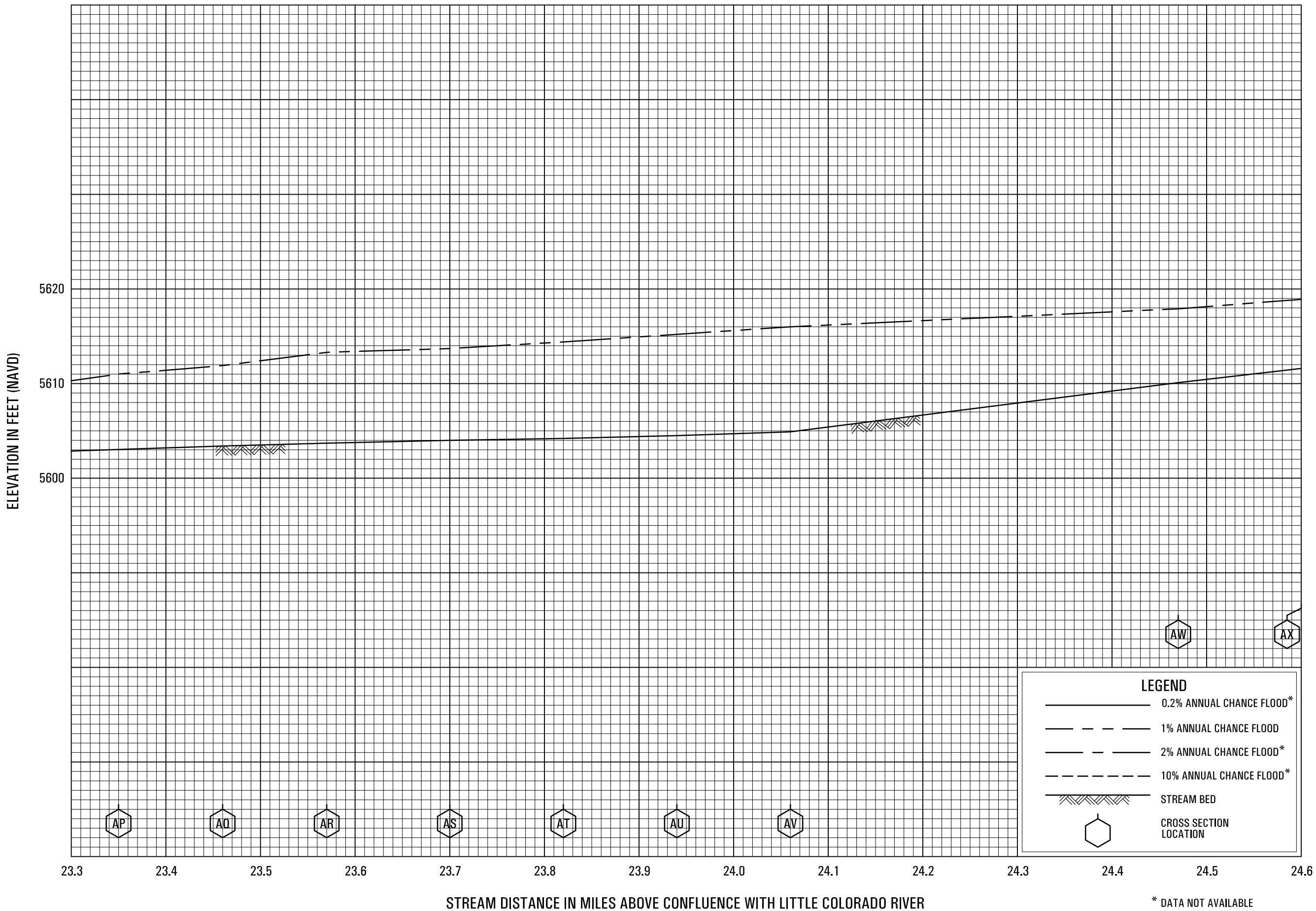

FLOOD PROFILES

SILVER CREEK

FEDERAL EMERGENCY MANAGEMENT AGENCY

NAVAJO COUNTY, AZ

AND INCORPORATED AREAS

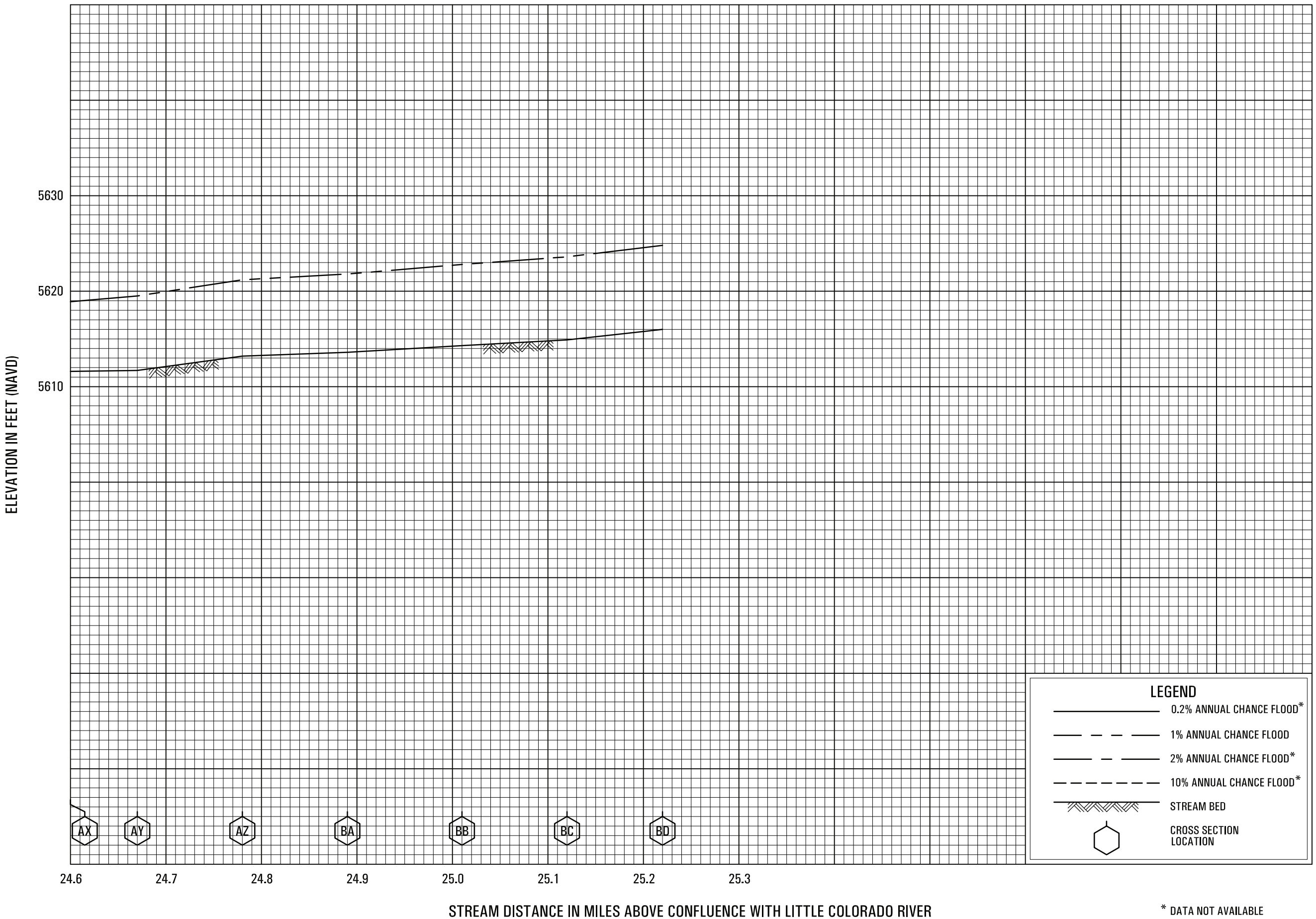

* DATA NOT AVAILABLE

FLOOD PROFILES

SILVER CREEK

FEDERAL EMERGENCY MANAGEMENT AGENCY

NAVAJO COUNTY, AZ

AND INCORPORATED AREAS

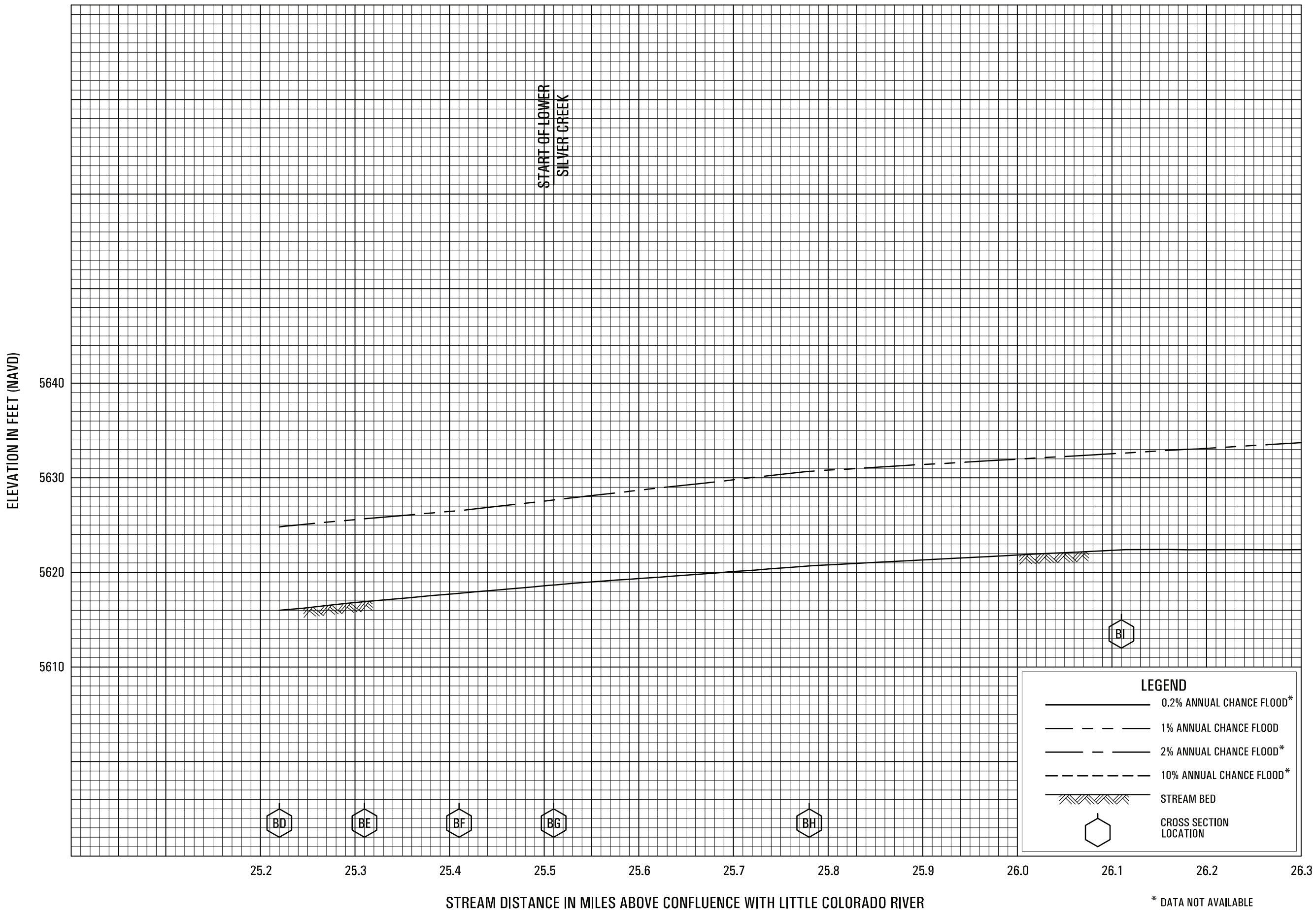

FLOOD PROFILES

SILVER CREEK / LOWER SILVER CREEK

FEDERAL EMERGENCY MANAGEMENT AGENCY

NAVAJO COUNTY, AZ

AND INCORPORATED AREAS

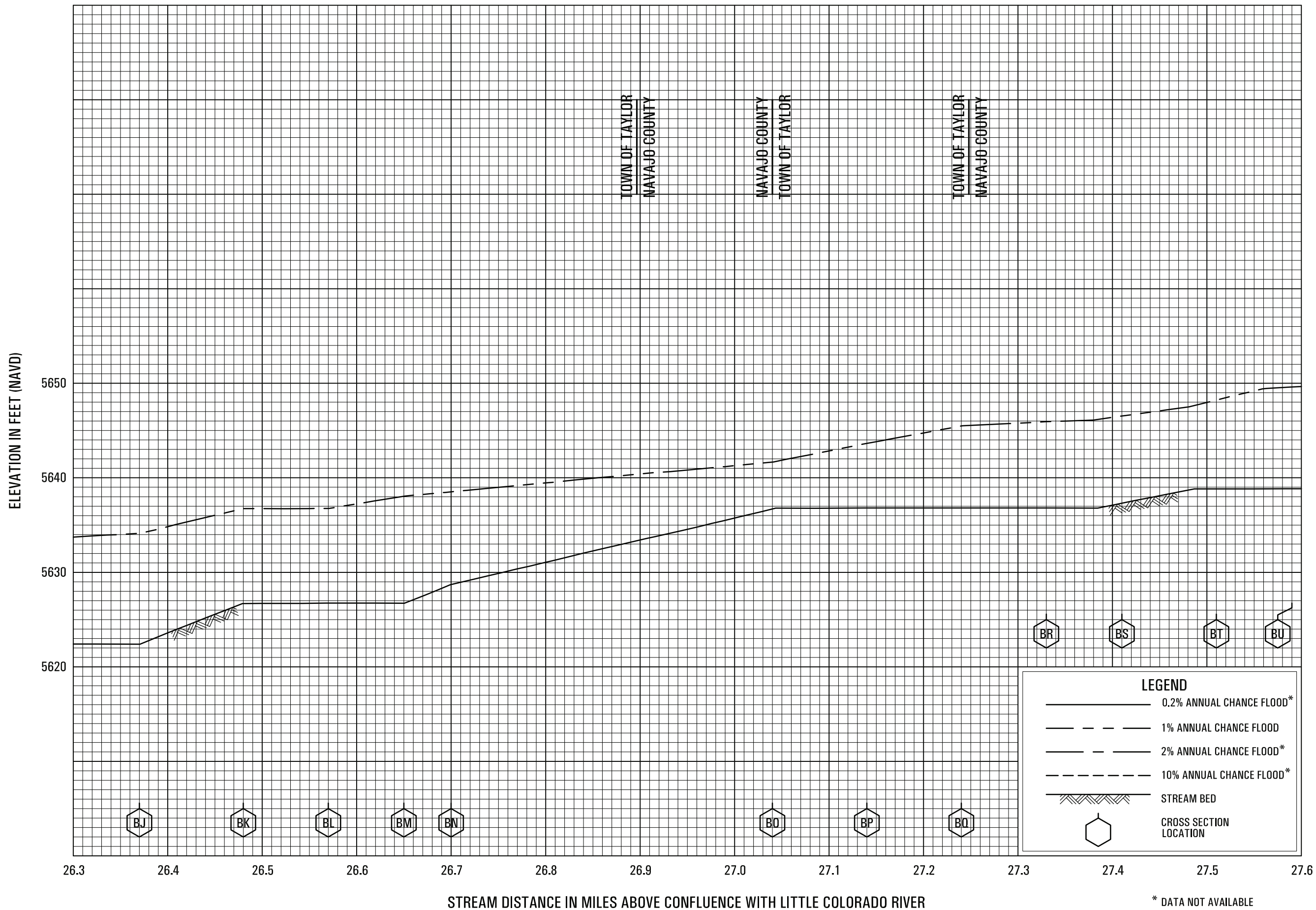

* DATA NOT AVAILABLE

FLOOD PROFILES

SILVER CREEK / LOWER SILVER CREEK

FEDERAL EMERGENCY MANAGEMENT AGENCY

NAVAJO COUNTY, AZ

AND INCORPORATED AREAS

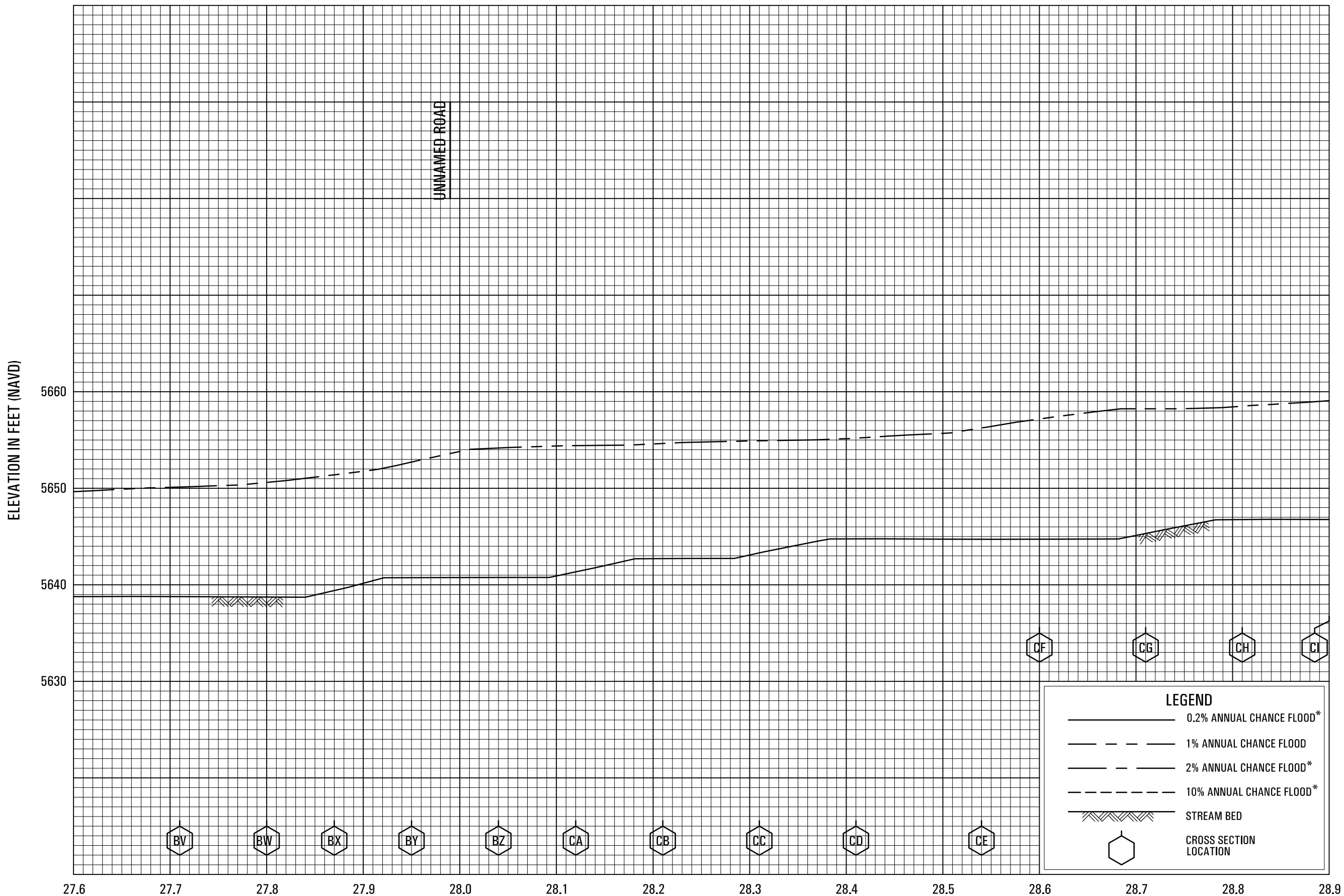

* DATA NOT AVAILABLE

FLOOD PROFILES

SILVER CREEK / LOWER SILVER CREEK

FEDERAL EMERGENCY MANAGEMENT AGENCY

NAVAJO COUNTY, AZ

AND INCORPORATED AREAS



FLOOD PROFILES

SILVER CREEK

FEDERAL EMERGENCY MANAGEMENT AGENCY

NAVAJO COUNTY, AZ

AND INCORPORATED AREAS

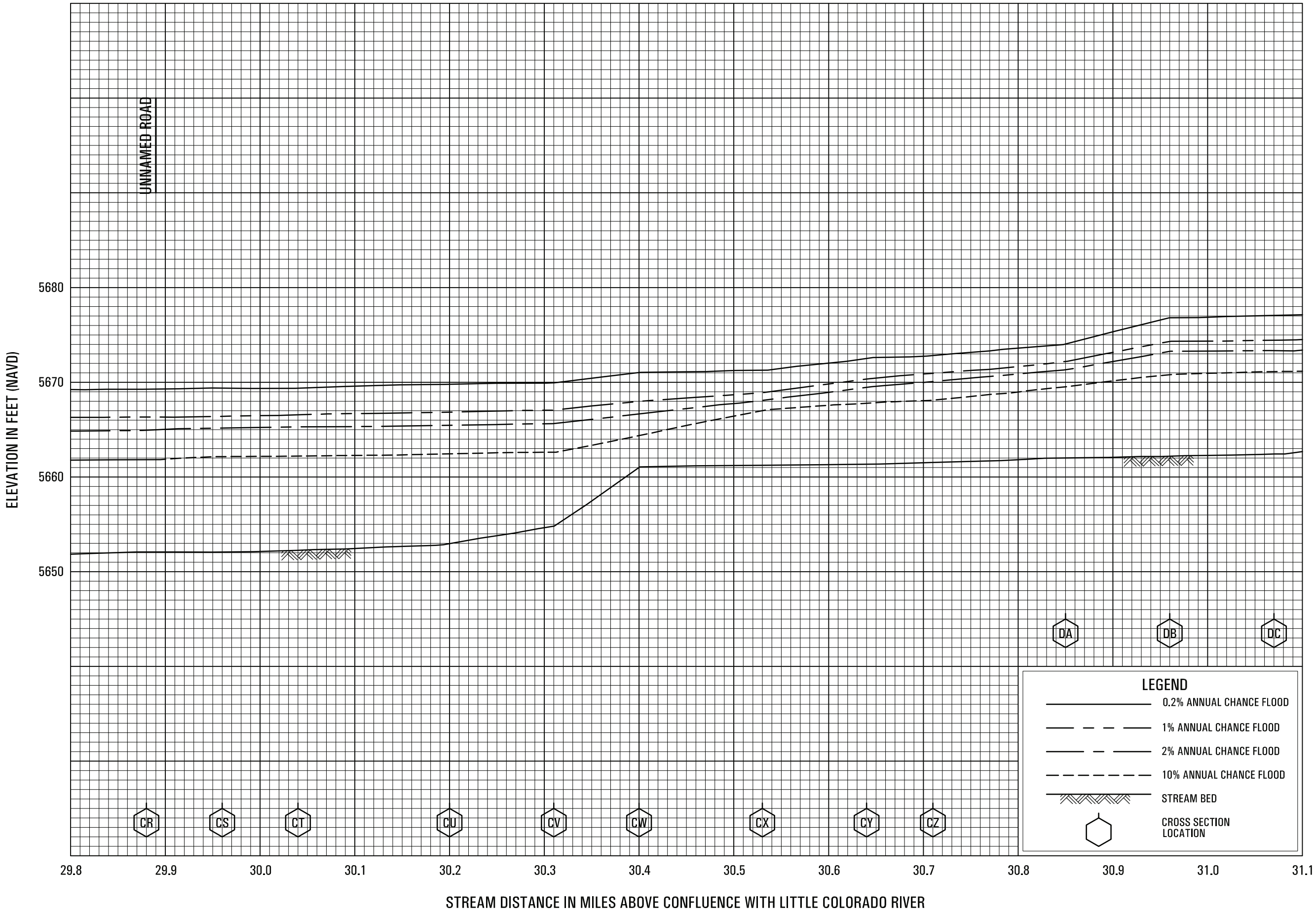

FLOOD PROFILES

SILVER CREEK

FEDERAL EMERGENCY MANAGEMENT AGENCY

NAVAJO COUNTY, AZ

AND INCORPORATED AREAS

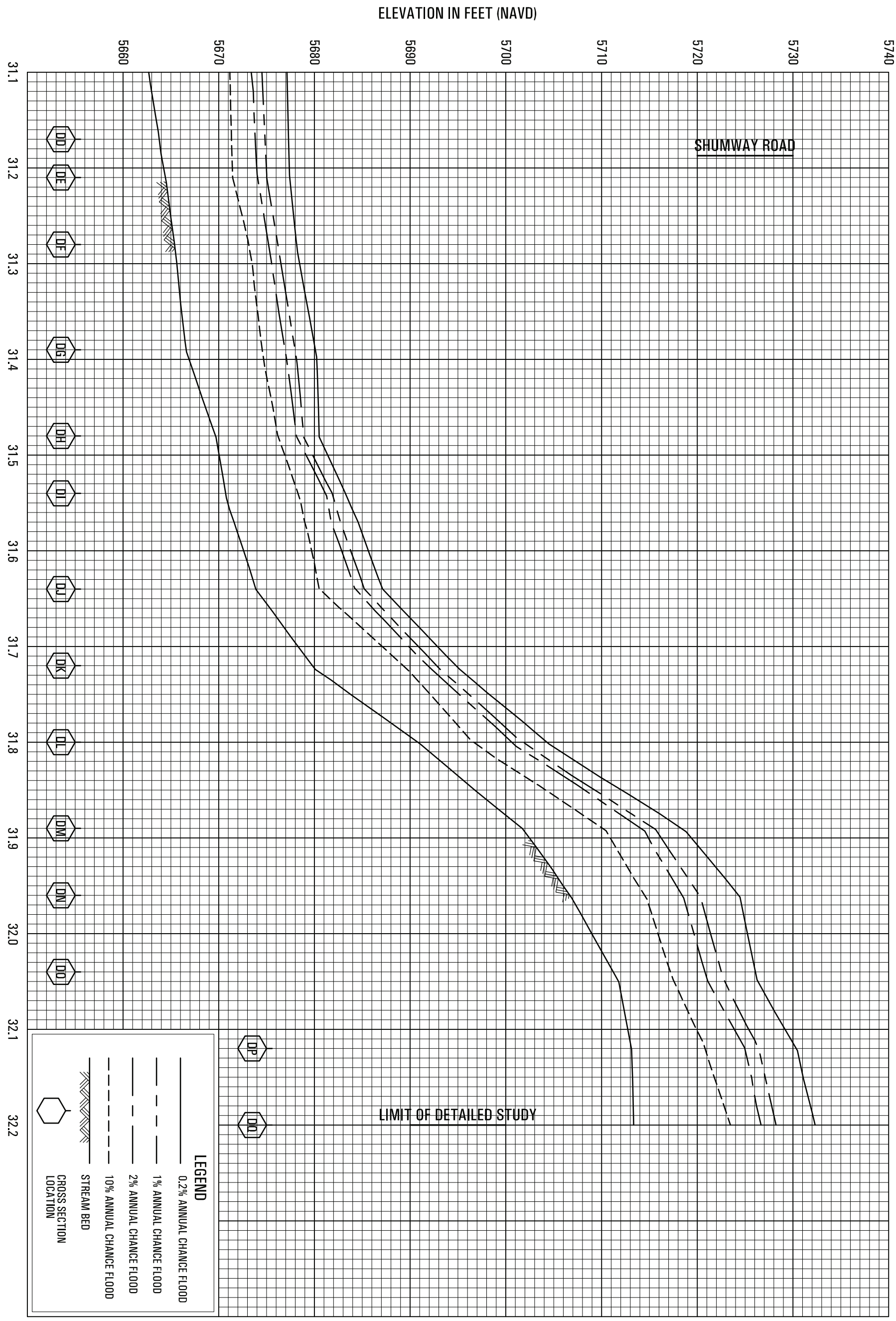

123P

FEDERAL EMERGENCY MANAGEMENT AGENCY

NAVAJO COUNTY, AZ

AND INCORPORATED AREAS

FLOOD PROFILES

SILVER CREEK

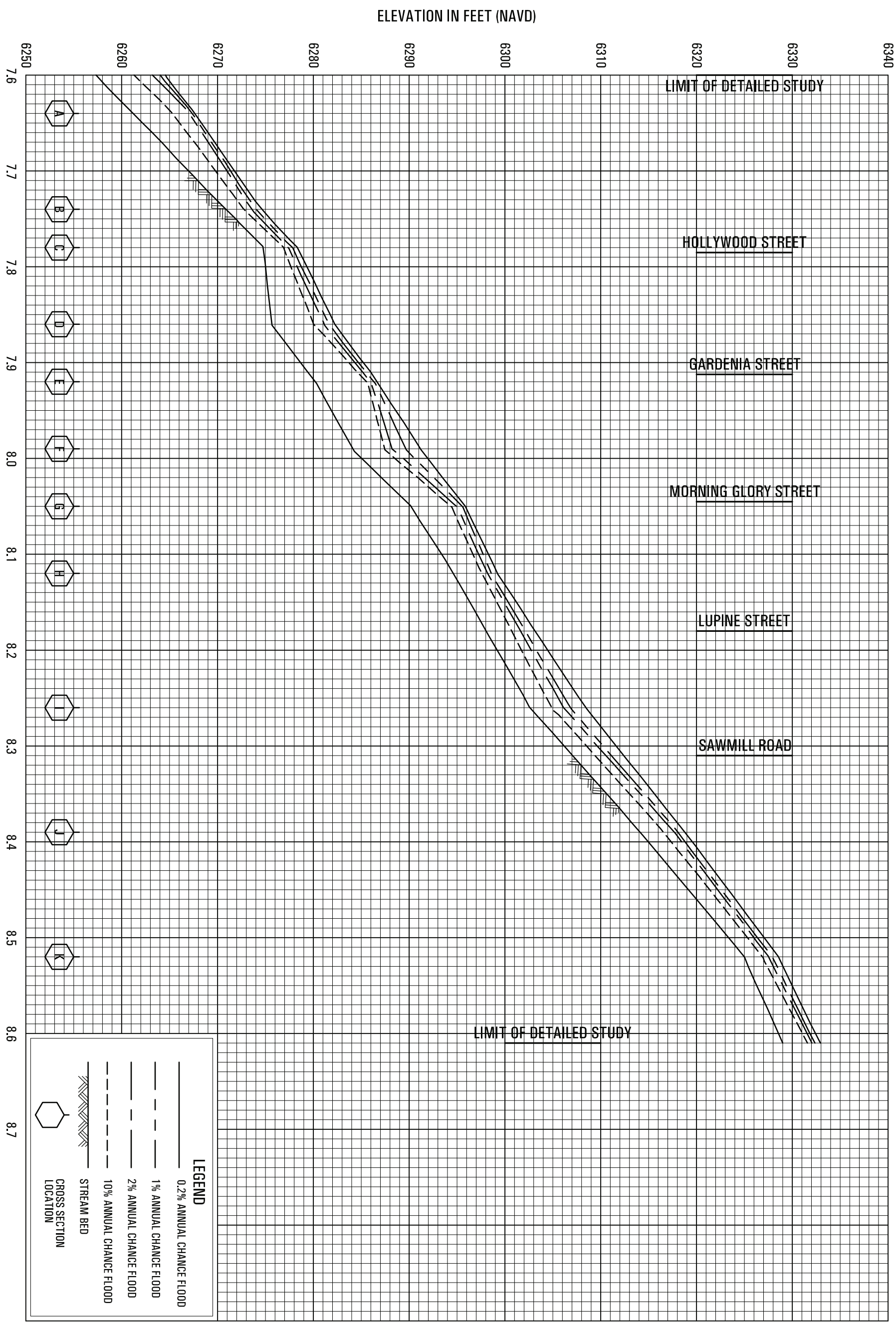

FEDERAL EMERGENCY MANAGEMENT AGENCY

NAVAJO COUNTY, AZ

AND INCORPORATED AREAS

FLOOD PROFILES

TOWN WASH

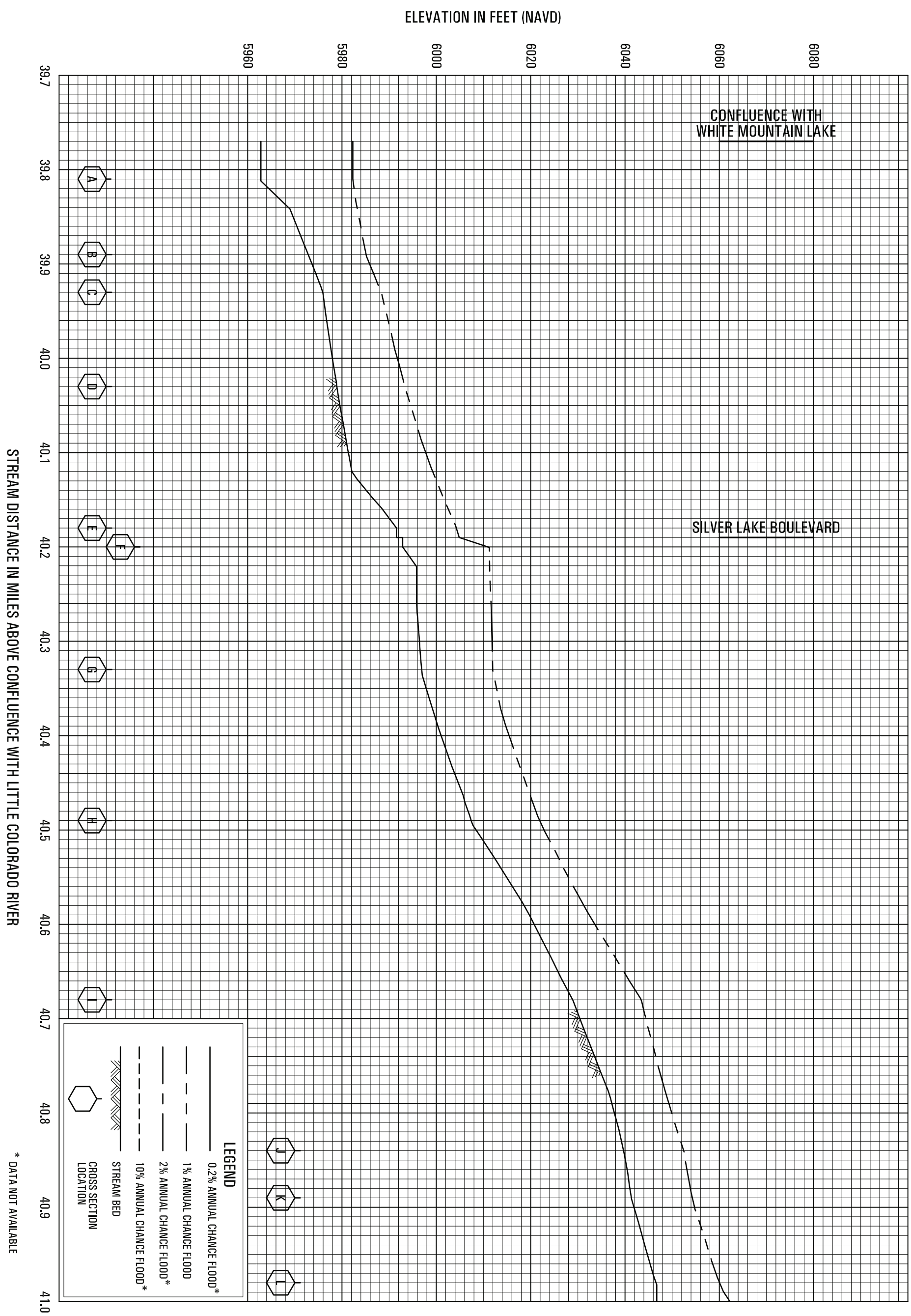

FEDERAL EMERGENCY MANAGEMENT AGENCY

NAVAJO COUNTY, AZ

AND INCORPORATED AREAS

FLOOD PROFILES

UPPER SILVER CREEK

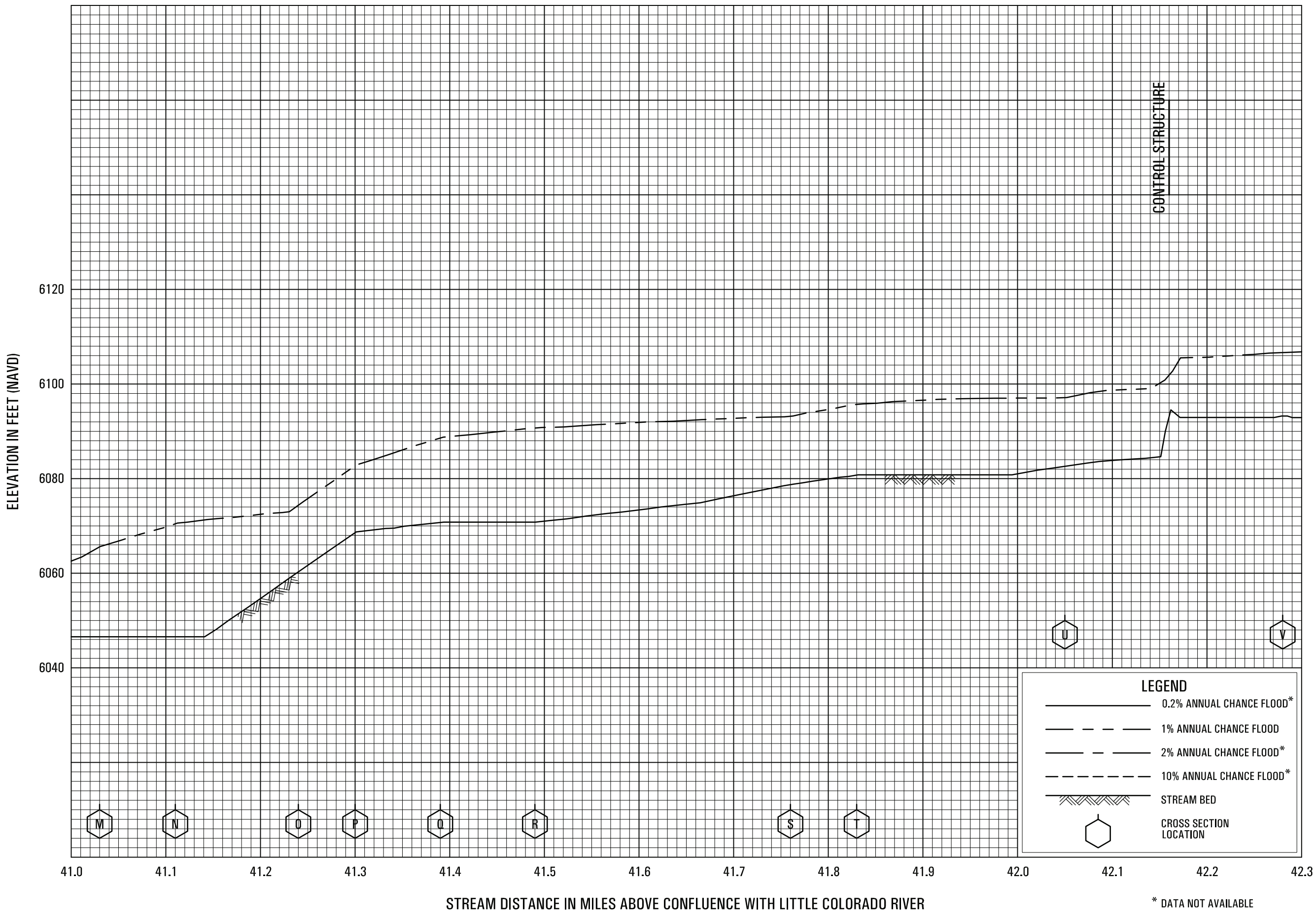

* DATA NOT AVAILABLE

FLOOD PROFILES

UPPER SILVER CREEK

FEDERAL EMERGENCY MANAGEMENT AGENCY

NAVAJO COUNTY, AZ

AND INCORPORATED AREAS



* DATA NOT AVAILABLE

FLOOD PROFILES

UPPER SILVER CREEK

FEDERAL EMERGENCY MANAGEMENT AGENCY

NAVAJO COUNTY, AZ

AND INCORPORATED AREAS

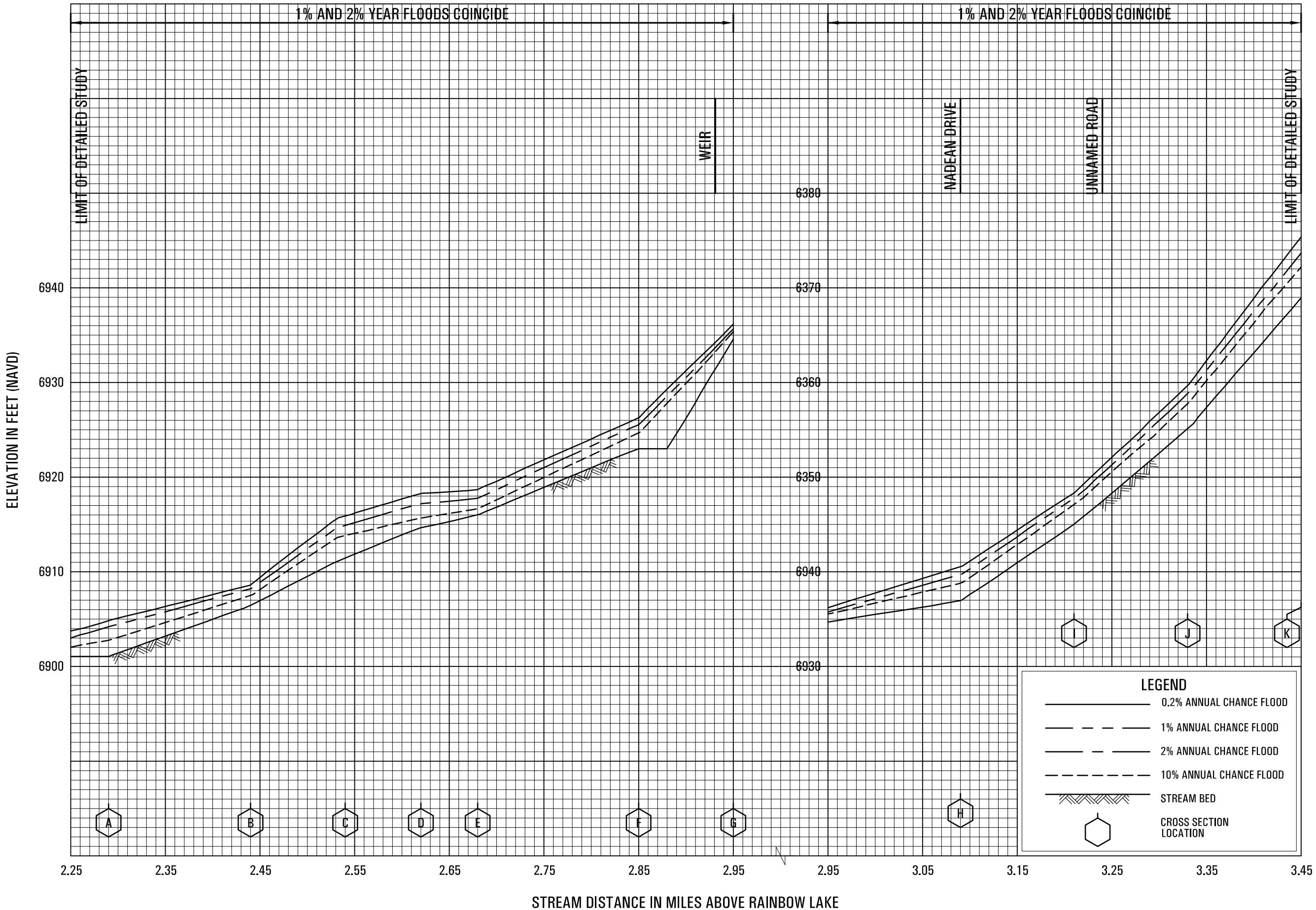

FLOOD PROFILES

WALNUT GULCH CREEK

FEDERAL EMERGENCY MANAGEMENT AGENCY

NAVAJO COUNTY, AZ

AND INCORPORATED AREAS

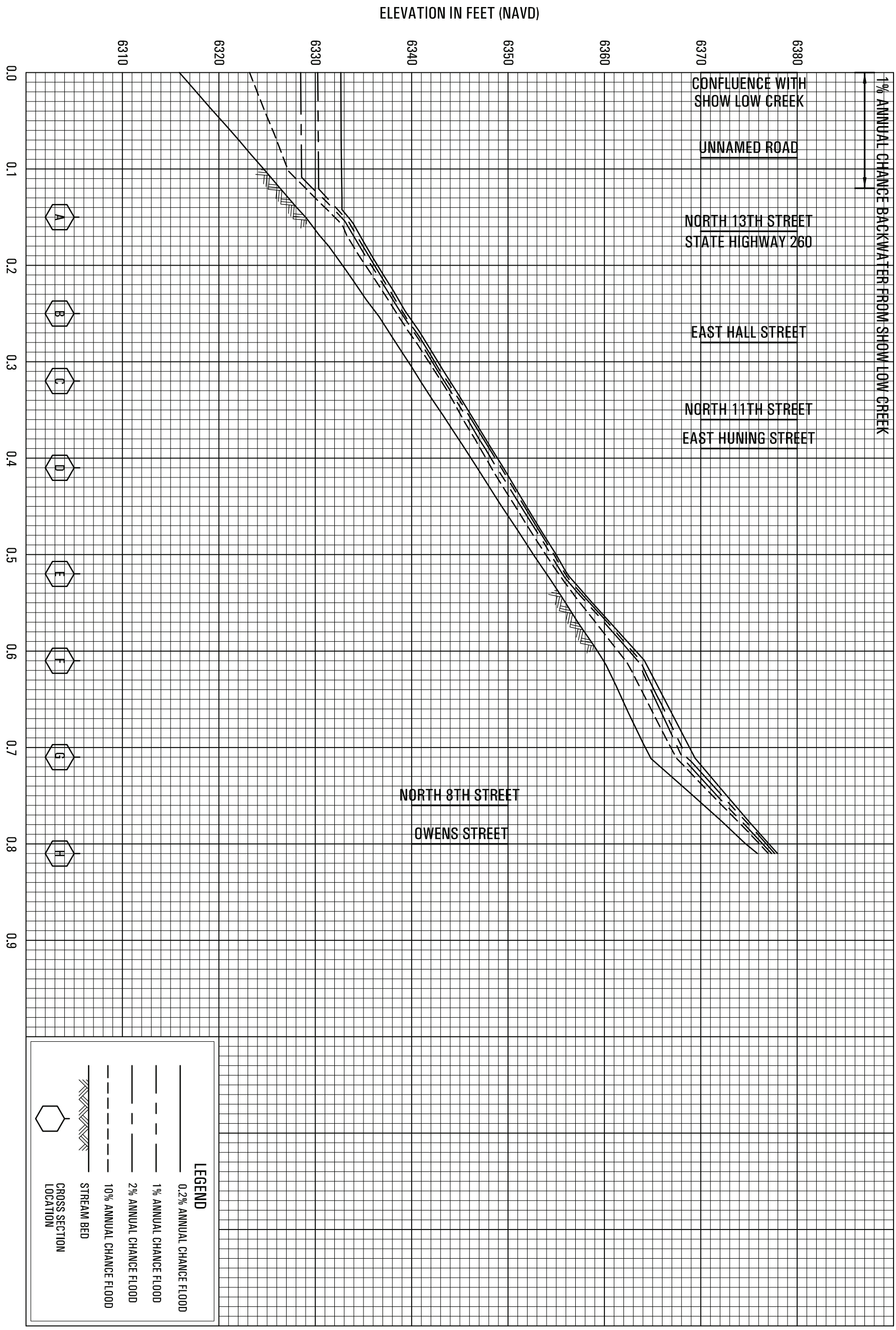

129P

FEDERAL EMERGENCY MANAGEMENT AGENCY

NAVAJO COUNTY, AZ

AND INCORPORATED AREAS

FLOOD PROFILES

WHIPPLE WASH

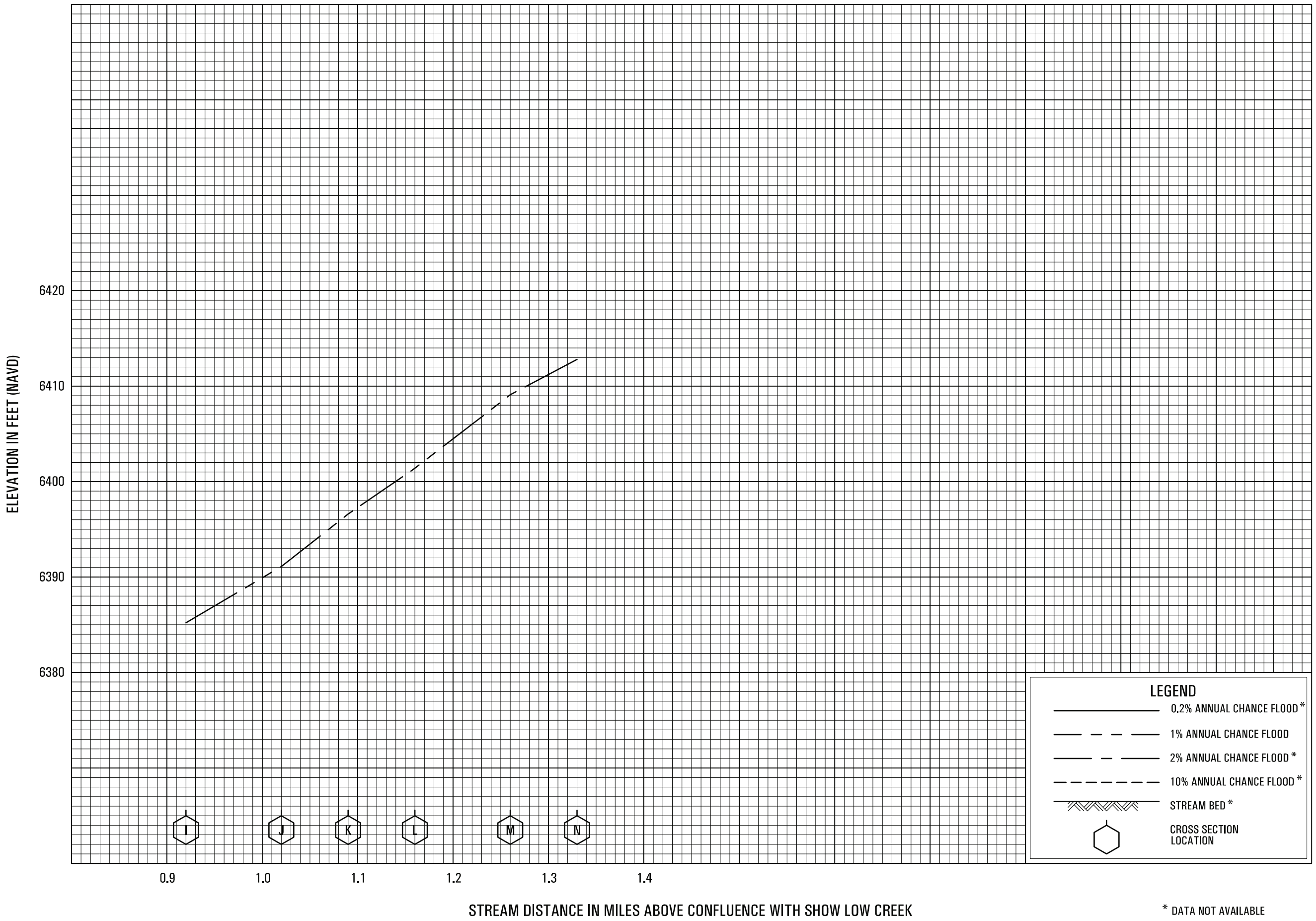

* DATA NOT AVAILABLE

FLOOD PROFILES

WHIPPLE WASH

FEDERAL EMERGENCY MANAGEMENT AGENCY

NAVAJO COUNTY, AZ

AND INCORPORATED AREAS

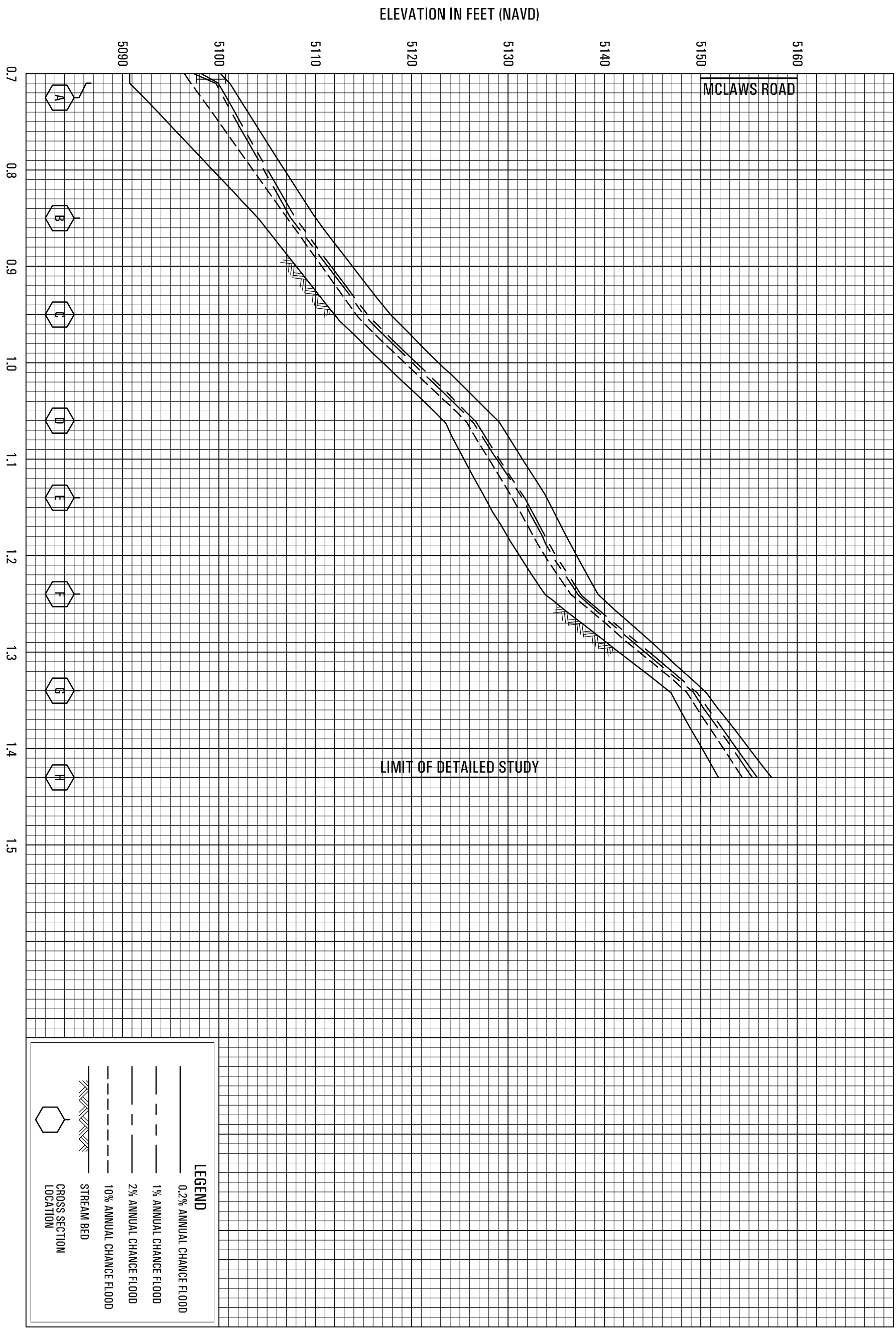

131P

FEDERAL EMERGENCY MANAGEMENT AGENCY

NAVAJO COUNTY, AZ

AND INCORPORATED AREAS

FLOOD PROFILES

WHITING CREEK